


PLAN

SHOWING SURVEY OF
 CONDOMINIUM
 OF
 STRATA LOT 44, BLOCK 78,
 REG'D PLAN No. 081 1488
 WITHIN THE
 S.E. 1/4. SEC.15, TWP.24, RGE.1, W.5thM.
 CALGARY, ALBERTA

BY: WAYNE E. BERG, A.L.S.

2010

SCALE : 1:500



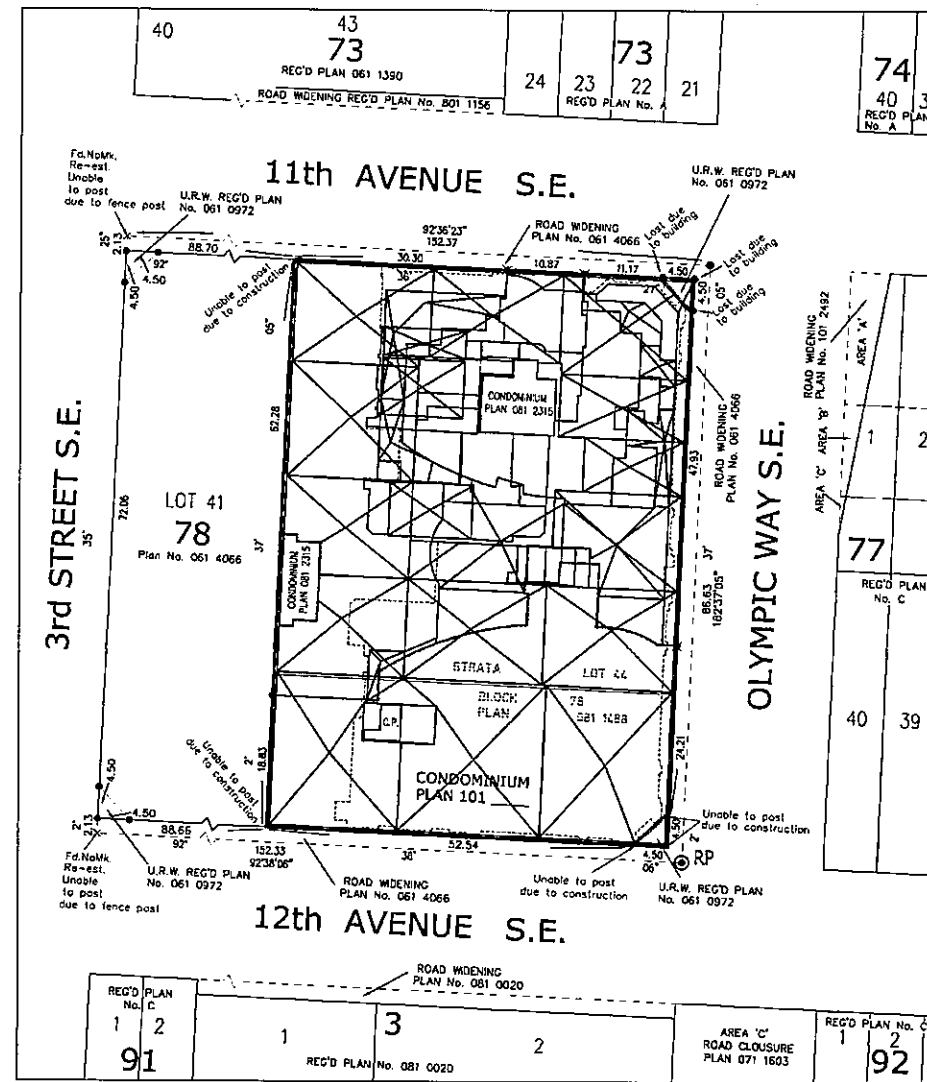
SCHEDULE OF UNIT FACTORS AND AREAS					
UNIT NUMBER	UNIT FACTOR	APPROX. FLOOR AREA M ²	UNIT NUMBER	UNIT FACTOR	APPROX. FLOOR AREA M ²
1	209	106	82	1	14
2	416	211	83	1	14
3	1458	740	84	1	14
4	639	324	85	1	14
5	392	199	86	1	14
6	280	142	87	1	14
7	35	37	88	1	14
8	33	34	89	1	14
9	45	46	90	1	17
10	39	41	91	1	17
11	396	201	92	1	14
12	410	208	93	1	14
13	924	459	94	1	14
14	231	117	95	1	14
15	765	388	96	1	14
16	642	326	97	1	17
17	270	137	98	1	17
18	1376	698	99	1	21
19	26	13	100	1	14
20	1326	673	101	1	14
21	1	21	102	1	14
22	1	14	103	2	29
23	1	14	104	2	29
24	1	14	105	1	14
25	1	14	106	1	14
26	1	14	107	1	14
27	1	14	108	1	14
28	1	14	109	2	28
29	1	14	110	2	28
30	1	14	111	2	28
31	1	14	112	2	28
32	1	14	113	1	15
33	1	14	114	1	15
34	1	14	115	1	15
35	1	14	116	1	14
36	1	14	117	1	14
37	1	14	118	1	14
38	1	14	119	1	14
39	1	14	120	1	14
40	1	14	121	1	14
41	1	14	122	1	14
42	1	14	123	1	14
43	1	14	124	1	22
44	1	14	125	1	13
45	1	14	126	1	21
46	1	17	127	1	14
47	1	14	128	1	14
48	1	14	129	1	14
49	1	14	130	1	14
50	1	14	131	1	14
51	1	14	132	1	14
		TOTAL			10,000

UNIT FACTORS FOR UNITS 1 TO 6 AND 11 TO 20 HAVE BEEN ASSIGNED PROPORTIONATE TO THE FLOOR AREA OF THE UNIT

UNITS 7 TO 10 HAVE BEEN ASSIGNED A UNIT FACTOR BASED ON FAIR MARKET VALUE.

UNITS 21 TO 72, 75 TO 78 AND 83 TO 102 HAVE BEEN ASSIGNED A NOMINAL UNIT FACTOR OF 1.

UNITS 73, 74 AND 79 TO 82 HAVE BEEN ASSIGNED UNIT FACTOR OF 2.



PLAN VIEW
 SCALE = 1 : 500

SITE PLAN
 SEE SHEETS 2 OF 22
 FOR STRATA BOUNDARY
 SEE DETAIL I, SHEETS 8 TO 22

- LEGEND :**
- AREA TO BE REGISTERED IS OUTLINED THIS _____ AND CONTAINS VOLUMETRIC SPACE
 - MEASUREMENTS ARE IN METRES AND DECIMALS THEREOF.
 - STRATA LOT BOUNDARIES DEFINING CONDOMINIUM REG'D PLAN No. 081 2315 AND CONDOMINIUM REG'D PLAN No. 101 ARE GOVERNED BY THE MONUMENTS PLACED AND WHERE UNABLE TO POST DUE TO AERIAL AND SUBTERRANEAN VOLUMETRIC BOUNDARIES, ARE GOVERNED BY GEODETIC ELEVATIONS, BEARINGS AND DISTANCES AS SHOWN ON THE PLAN, PURSUANT TO THE PROVISIONS OF THE SURVEYS ACT.
 - STRATA LOTS ARE HORIZONTAL OR VERTICAL PLAINS UNLESS OTHERWISE SHOWN.
 - BEARINGS ARE GRID AND ARE DERIVED FROM REG'D PLAN No. 081 4066, 081 1488 AND 081 2315.
 - ELEVATIONS ARE GEODETIC AND ARE DERIVED FROM A.S.C.M. 22681 (1044.789 METRES) AND A.S.C.M. 59934 (1043.536 METRES) REG'D PLAN No's. 081 4066, 081 1488 AND 081 2315.
 - GROUND COORDINATES OF THE REFERENCE POINT "RP" ARE: NORTHERING 5627585.996 EASTING -3762.071
 - THE DATUM USED IS NAD 83 (original) THE PROJECTION USED IS UTM THE REFERENCE MERIDIAN IS 114° THE COMBINED FACTOR (SCALE) 0.999739
 - THE BOUNDARIES OF UNITS 1 TO 20 ARE:
 - 1. WALL BETWEEN RESIDENTIAL UNIT AND CORRIDOR: THE BOUNDARY IS OUTSIDE FACE OF STUD SURFACE AND PRODUCTION THEREOF, ILLUSTRATED THIS _____
 - 2. DEMISING WALL BETWEEN RESIDENTIAL UNITS: THE BOUNDARY IS THE CENTRELINE OF THE WALL, ILLUSTRATED THIS _____
 - 3. EXTERIOR WALL: THE BOUNDARY IS OUTSIDE FACE OF GLASS AND PRODUCTION THEREOF, ILLUSTRATED THIS _____
 - 4. STRUCTURAL CONCRETE WALLS: THE BOUNDARY IS INSIDE FACE OF CONCRETE WALL FROM THE RESIDENTIAL UNIT, ILLUSTRATED THIS _____
 - 5. FLOOR AND CEILING: THE BOUNDARIES ARE AS STIPULATED IN SEC. 9(1) OF THE CONDOMINIUM PROPERTY ACT.
 - UNITS 21 TO 102: THE BOUNDARIES OF UNITS IS THE UNDECORATED INTERIOR SURFACE OF THE WALL OR WHERE THE WALL DOES NOT EXIST, THE VERTICAL PLANE AS DEFINED BY DISTANCES SHOWN AND ILLUSTRATED THIS _____
 - THE BOUNDARIES OF ALL UNITS ARE ILLUSTRATED THIS _____
 - UNIT MEASUREMENTS SHOWN REFER TO UNIT BOUNDARIES AT FLOOR LEVEL AND ARE VERIFIED BY FIELD MEASUREMENTS.
 - CROSS SECTIONS SHOWN DO NOT EXHIBIT ALL VARIATIONS
 - UNITS 21 TO 102 ARE RESTRICTED FOR USAGE FOR PARKING ONLY.
 - ALL DOORS AND WINDOWS OF A UNIT THAT ARE LOCATED ON EXTERIOR WALLS OF THE UNIT ARE PART OF THAT UNIT THEY ARE ATTACHED TO.
 - TERRACES DENOTED TH IS COMMON PROPERTY EXCLUSIVE USE AREAS WHICH MAY BE LEASED TO THE OWNER OF A UNIT PURSUANT TO SEC. 50 OF THE CONDOMINIUM PROPERTY ACT.
 - EXCLUSIVE USE AREAS ARE SHOWN THIS _____
 - CALCULATED AREAS OF EXCLUSIVE USE COMMON PROPERTY ARE SHOWN THIS 492 = 492 METRES²
 - ALL THE DISTANCES AND BUILDING DIMENSIONS SHOWN ON THE SITE PLAN ARE TO THE EXTERIOR SURFACE OF FOUNDATION WALLS AT GROUND LEVEL.
 - ALL AREAS NOT DESIGNATED AS UNIT ARE PART COMMON PROPERTY.
 - THE DISTANCES FROM THE PROPERTY LINES ARE PERPENDICULAR.
 - STATUTORY IRON POSTS FOUND ARE SHOWN THIS _____
 - DRILL HOLES FOUND ARE SHOWN THIS _____
 - SYMBOL FOR GEO-REFERENCE POINT IS SHOWN THIS _____
 - GEO-REFERENCE POINT IS DENOTED THIS _____
 - ALBERTA SURVEY CONTROL MARKER IS DENOTED THIS _____
 - DRILL HOLE IS DENOTED THIS _____
 - FOUND IS DENOTED THIS _____
 - MARK IS DENOTED THIS _____
 - ESTABLISHED TEMPORARY POINT IS DENOTED THIS _____
 - RE-ESTABLISHED IS DENOTED THIS _____
 - FOUND NO MARK IS DENOTED THIS _____
 - NUMBER IS DENOTED THIS _____
 - REGISTERED IS DENOTED THIS _____
 - EAST, WEST, NORTH, SOUTH ARE DENOTED THIS _____
 - SECTION IS DENOTED THIS _____
 - TOWNSHIP IS DENOTED THIS _____
 - RANGE IS DENOTED THIS _____
 - MERIDIAN IS DENOTED THIS _____
 - PROPERTY LINE IS DENOTED THIS _____
 - RADIAL BEARING IS DENOTED THIS _____
 - RADIUS IS DENOTED THIS _____
 - ARC IS DENOTED THIS _____
 - FOUNDATION IS DENOTED THIS _____
 - LABELS A TO T INCLUSIVE DERIVED FROM PLAN No's. 081 1488 AND 081 2315.
 - LABEL DENOTES ELEVATION = 1044.46
 - LABEL DENOTES ELEVATION = 1049.56
 - LABEL DENOTES ELEVATION = 1044.86
 - LABEL DENOTES ELEVATION = 1044.74
 - LABEL DENOTES ELEVATION = 1045.29
 - LABEL DENOTES ELEVATION = 1054.81
 - LABEL DENOTES ELEVATION = 1054.33
 - LABEL DENOTES ELEVATION = 1053.43
 - LABEL DENOTES ELEVATION = 1054.26
 - LABEL DENOTES ELEVATION = 1054.19
 - LABEL DENOTES ELEVATION = 1054.31
 - LABEL DENOTES ELEVATION = 1053.29
 - LABEL DENOTES ELEVATION = 1041.15
 - LABEL DENOTES ELEVATION = 1041.12
 - LABEL DENOTES ELEVATION = 1040.96
 - LABEL DENOTES ELEVATION = 1038.47
 - LABEL DENOTES ELEVATION = 1035.82
 - LABEL DENOTES ELEVATION = 1044.30
 - TIE LINES ARE SHOWN THIS _____

REGISTRAR
 LAND TITLES OFFICE

PLAN No. 1014767
 ENTERED AND REGISTERED
 ON December 14, 2010
 INSTRUMENT No. : 101 361 453
A. Bennett
 A.D. REGISTRAR

NOTE:
 FOR ANY ENDORSEMENT, REGISTRATION MEMORANDUM, NOTIFICATION OR OTHER ENTRY THAT IS TO BE MADE ON THE PLAN, PLEASE SEE CONDOMINIUM ADDITIONAL SHEET (S) WHICH IS ADDED TO THIS PLAN PURSUANT TO THE CONDOMINIUM PROPERTY REGULATION.

ADDRESS OF CONDOMINIUM CORPORATION
 THE ADDRESS OF CONDOMINIUM CORPORATION FOR SERVICE OF DOCUMENTS IN ACCORDANCE WITH THE SECTION 71 OF THE CONDOMINIUM PROPERTY ACT IS:

ATTN:
 SUITE 4300, 400-3rd AVENUE S.W.
 CALGARY, ALBERTA
 T2P-4H2

SURVEYOR:
 WAYNE E. BERG - A.L.S.



SURVEY WAS PERFORMED BETWEEN THE DATES:
 JUNE 14, 2008 AND MARCH 4, 2010.
 IN ACCORDANCE WITH THE PROVISIONS OF THE SURVEYS ACT.

REGISTERED OWNERS:
 1457354 ALBERTA LTD.

APPROVING AUTHORITY:
 CITY OF CALGARY
 CONDOMINIUM CERTIFICATE FILE No. CA2010-0028

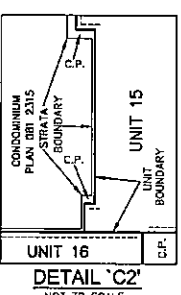
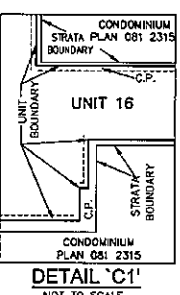
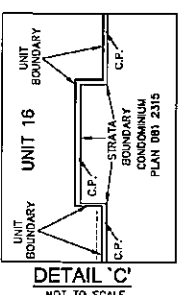
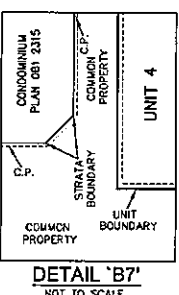
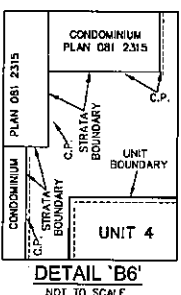
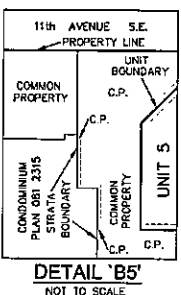
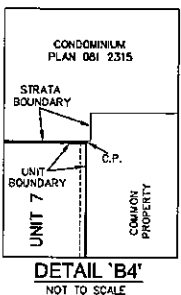
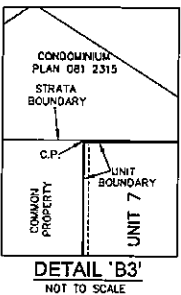
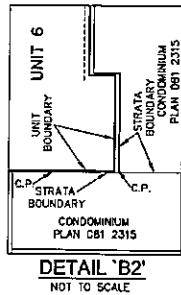
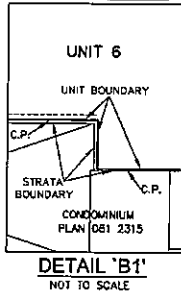
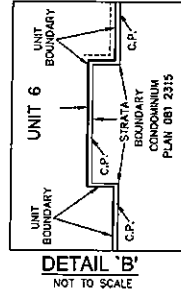
THERE ARE NO POST TENSIONED CABLES LOCATED ANYWHERE ON OR WITHIN THE BUILDING OR THE PROPERTY ON WHICH THE BUILDING IS LOCATED.

KELLAM BERG
 ENGINEERING & SURVEYS LTD.
 CONSULTING ENGINEERS
 LAND SURVEYORS
 PLANNERS
 (403) 640 0900
 5800 - 1A STREET S.W.
 CALGARY, ALBERTA T2H 0G1

REGISTRAR
LAND TITLES OFFICE

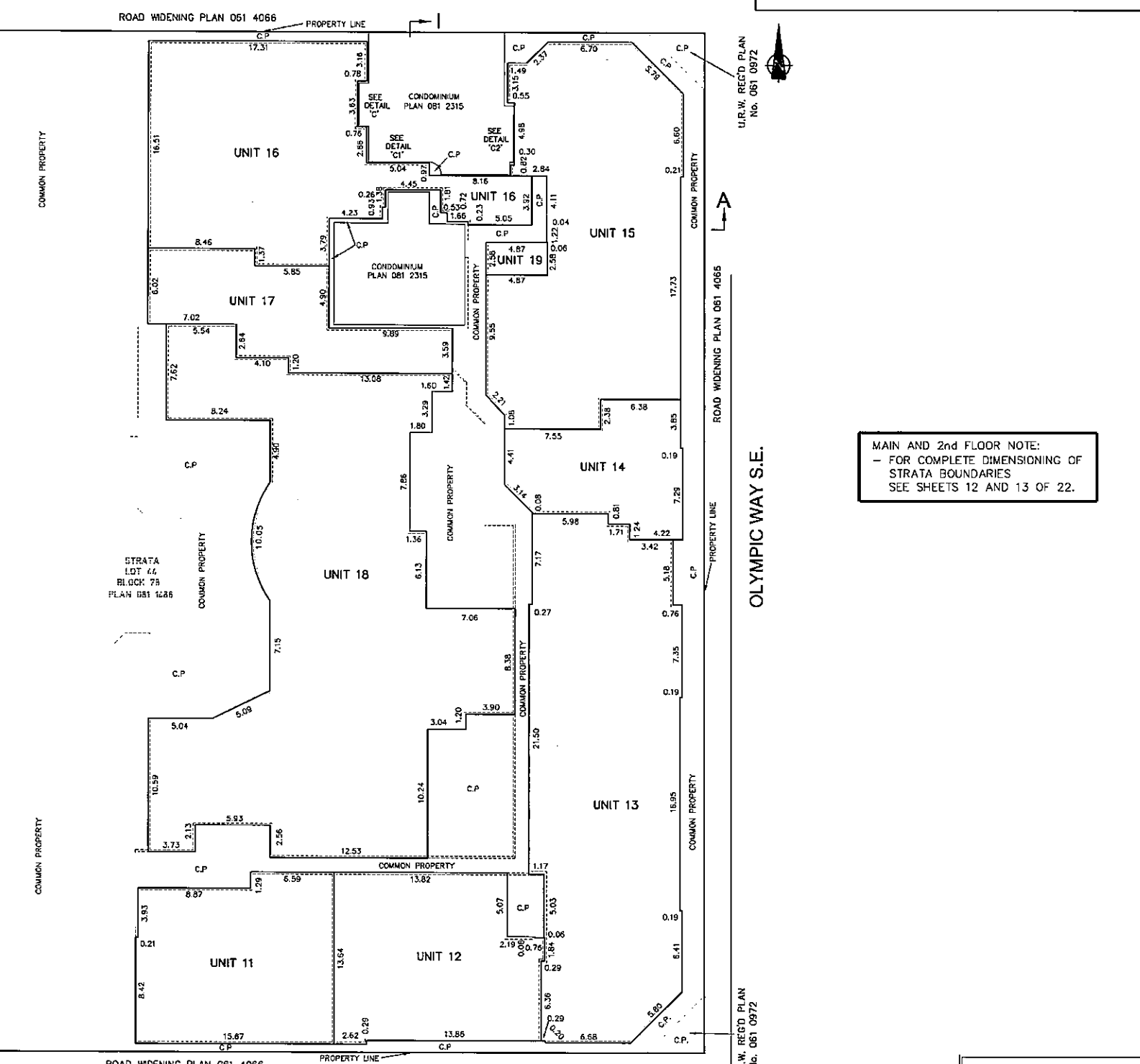
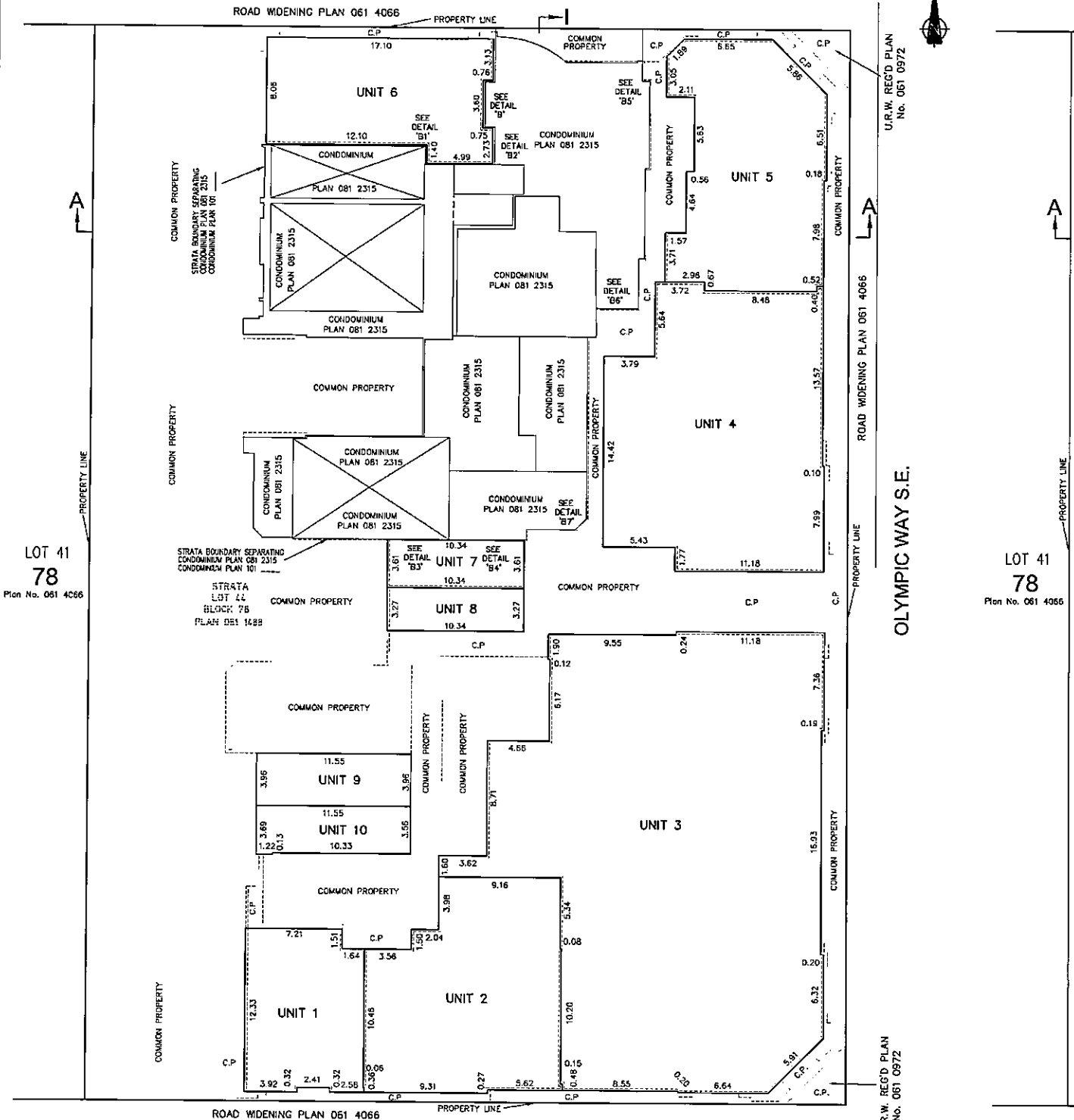
PLAN No. 1014767
ENTERED AND REGISTERED
ON December 14, 2010
INSTRUMENT No.: 101361453

A. Bennett
A.D. REGISTRAR



11th AVENUE S.E.

11th AVENUE S.E.



LOT 78
Plan No. 061 4066

LOT 78
Plan No. 061 4066

MAIN AND 2nd FLOOR NOTE:
- FOR COMPLETE DIMENSIONING OF STRATA BOUNDARIES SEE SHEETS 12 AND 13 OF 22.

12th AVENUE S.E.
MAIN FLOOR
SCALE = 1:200

12th AVENUE S.E.
2nd FLOOR
SCALE = 1:200

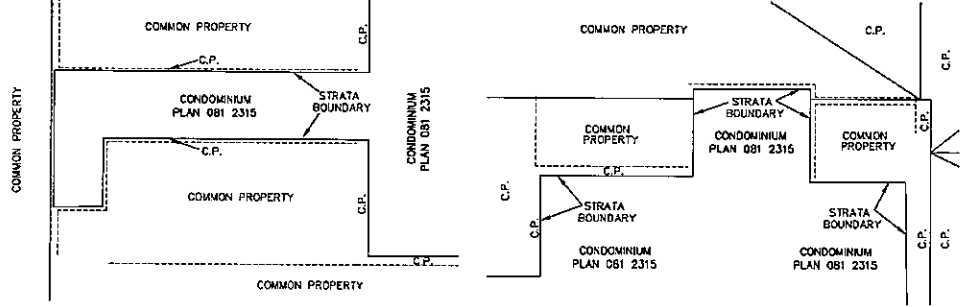
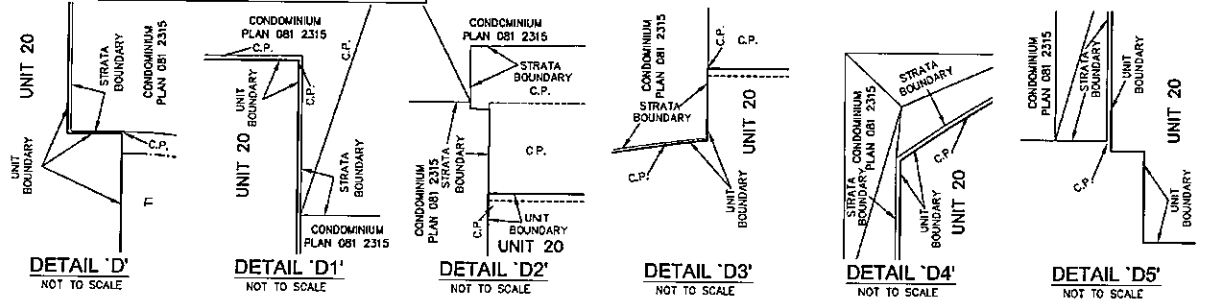
KELLAM BERG
ENGINEERING & SURVEYS LTD.
CONSULTING ENGINEERS
LAND SURVEYORS
PLANNERS
(403) 840 0800
800 - 14 STREET S.W.
CALGARY, ALBERTA T2H 0G1

FILE No. 2980
280ccor53

REGISTRAR
LAND TITLES OFFICE

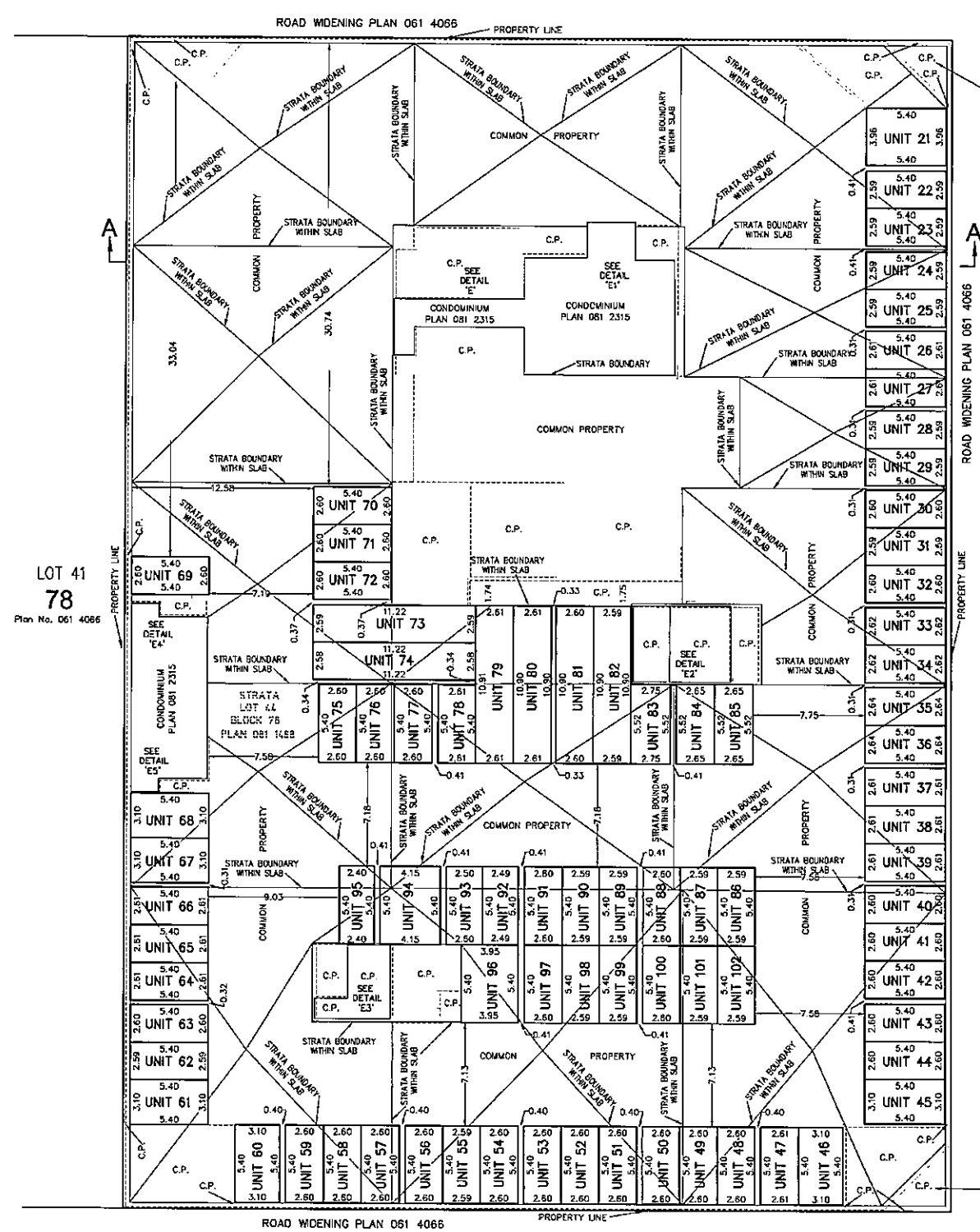
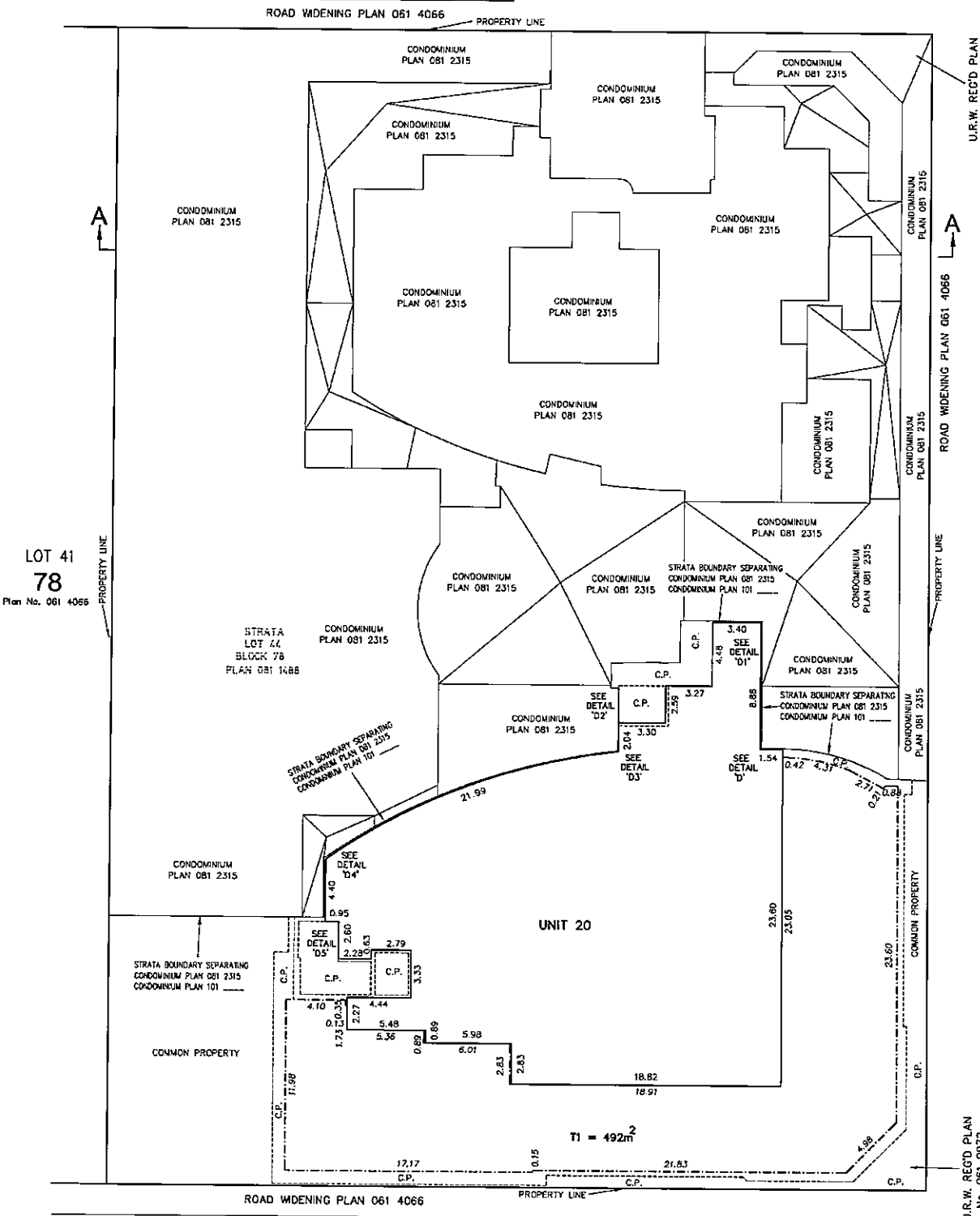
PLAN No. 1014767
ENTERED AND REGISTERED
ON December 14, 2010
INSTRUMENT No. : 101 361 453

A. Bennett
A.D. REGISTRAR

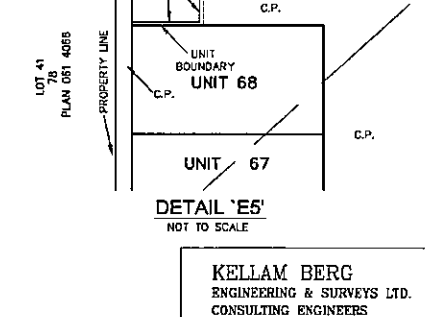
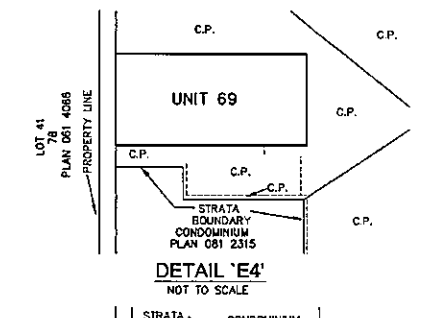
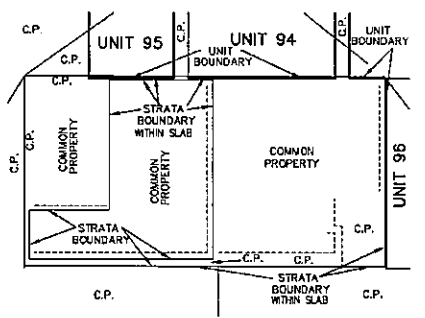
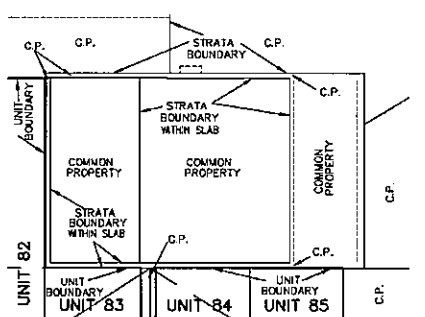


11th AVENUE S.E.

11th AVENUE S.E.



3rd FLOOR AND PARKADE LEVEL 1 NOTE:
- FOR COMPLETE DIMENSIONING OF STRATA BOUNDARIES SEE SHEETS 10, 11 AND 14, 15 OF 22



LOT 41
78
Plan No. 061 4066

LOT 41
78
Plan No. 061 4066

12th AVENUE S.E.

12th AVENUE S.E.

3rd FLOOR
SCALE = 1:200

PARKADE LEVEL 1
SCALE = 1:200

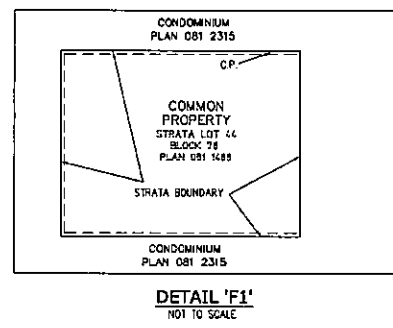
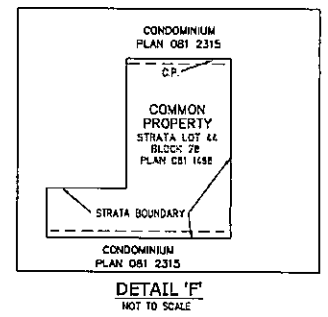
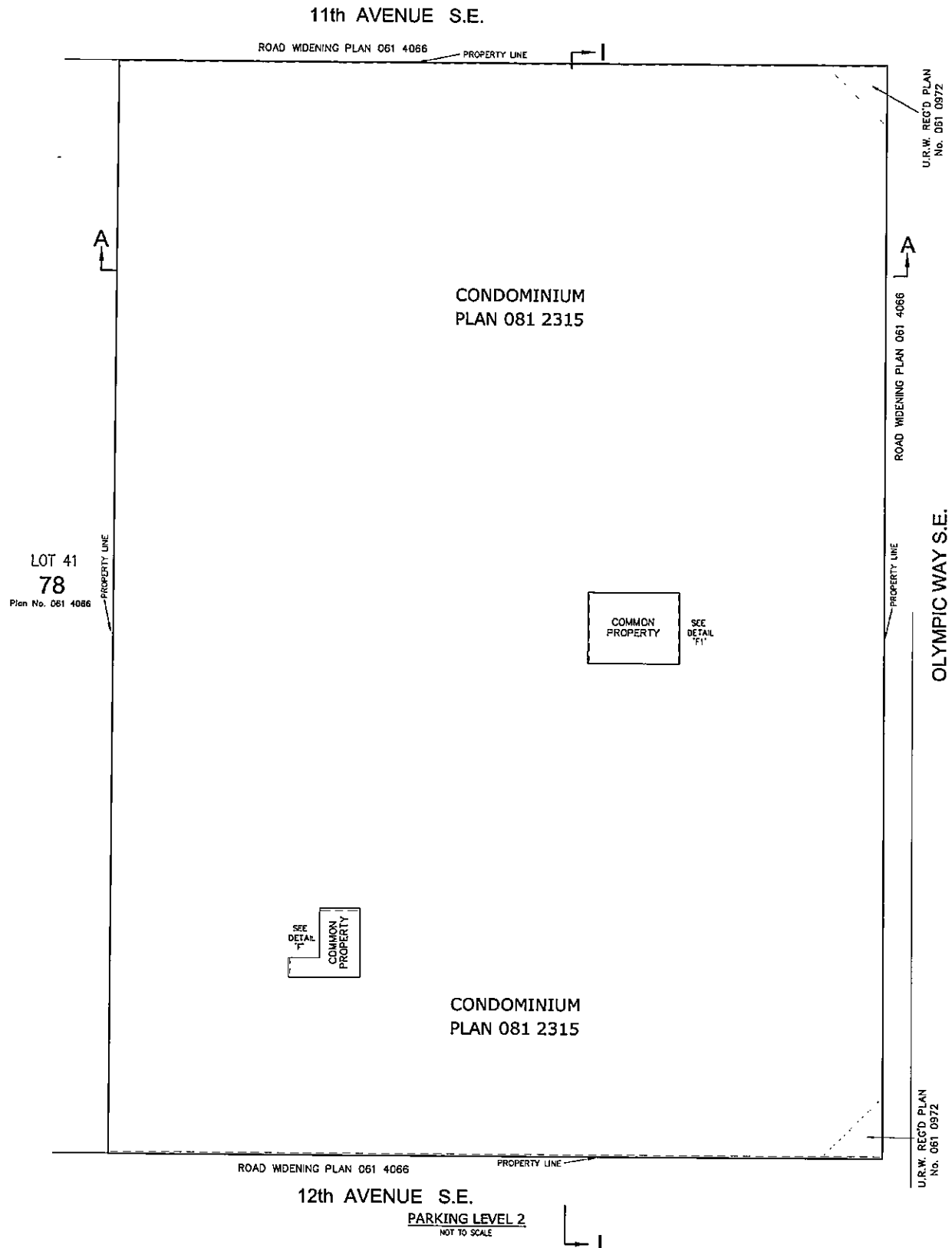
KELLAM BERG
ENGINEERING & SURVEYS LTD.
CONSULTING ENGINEERS
LAND SURVEYORS
PLANNERS
(403) 640 0900
5800 - 1A STREET S.W.
CALGARY, ALBERTA T2H 0G1

FILE No. 2980
2980con54

REGISTRAR
LAND TITLES OFFICE

PLAN No. 1014767
ENTERED AND REGISTERED
ON December 14, 2010
INSTRUMENT No : 101 361 453

A. Bennett
A.D. REGISTRAR



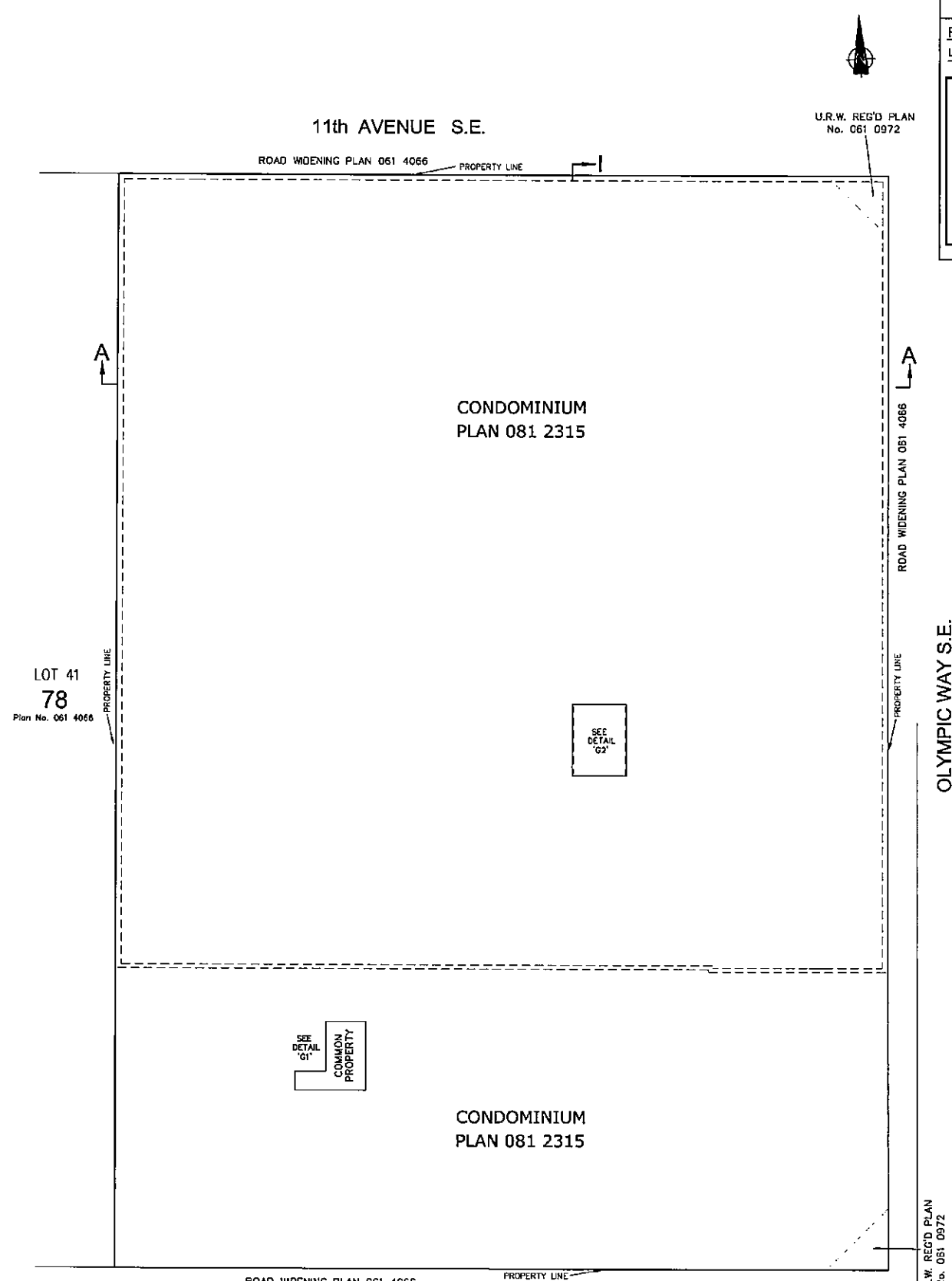
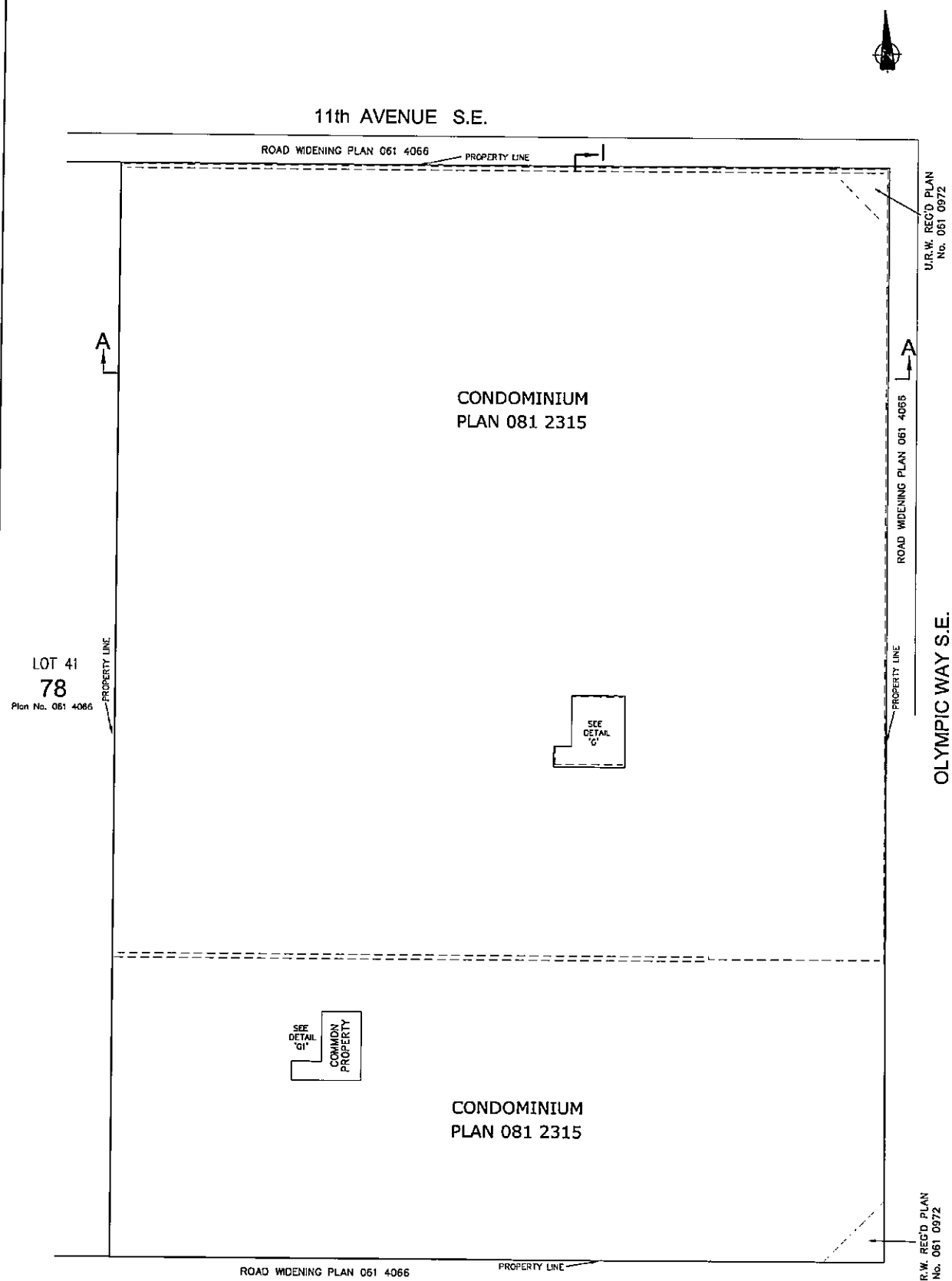
PARKADE LEVEL 2 NOTE:
- FOR COMPLETE DIMENSIONING OF CONDOMINIUM
PLAN 081 2315 AND CONDOMINIUM PLAN 101 _____
SEE SHEETS 10, 11 OF 22.

KELLAM BERG
ENGINEERING & SURVEYS LTD.
CONSULTING ENGINEERS
LAND SURVEYORS
PLANNERS
(403) 240 0900
5200 - 1A STREET S.W.
CALGARY, ALBERTA T2H 0G1

REGISTRAR
LAND TITLES OFFICE

PLAN No. 1014767
ENTERED AND REGISTERED
ON December 14, 2010
INSTRUMENT No: 101 361 453

A. Bennett
A.D. REGISTRAR

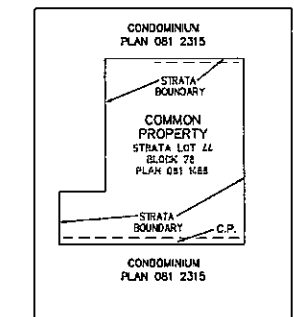


12th AVENUE S.E.
PARKING LEVEL 3
SCALE = 1:200

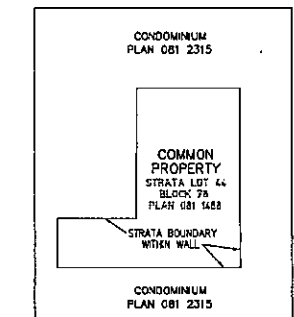
12th AVENUE S.E.
PARKING LEVEL 4
SCALE = 1:200

PARKADE LEVEL 3 NOTE:
- FOR COMPLETE DIMENSIONING OF CONDOMINIUM
PLAN 081 2315 AND CONDOMINIUM PLAN 101 ----
SEE SHEETS 10, 11 OF 22.

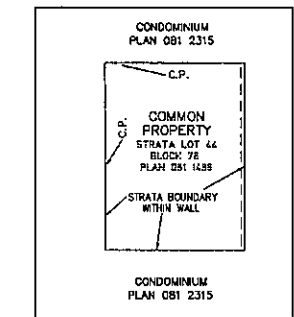
PARKADE LEVEL 4 NOTE:
- FOR COMPLETE DIMENSIONING OF CONDOMINIUM
PLAN 081 2315 AND CONDOMINIUM PLAN 101 ----
SEE SHEETS 10, 11 OF 22.



DETAIL 'G'
NOT TO SCALE



DETAIL 'G1'
TYPICAL
NOT TO SCALE



DETAIL 'G2'
NOT TO SCALE

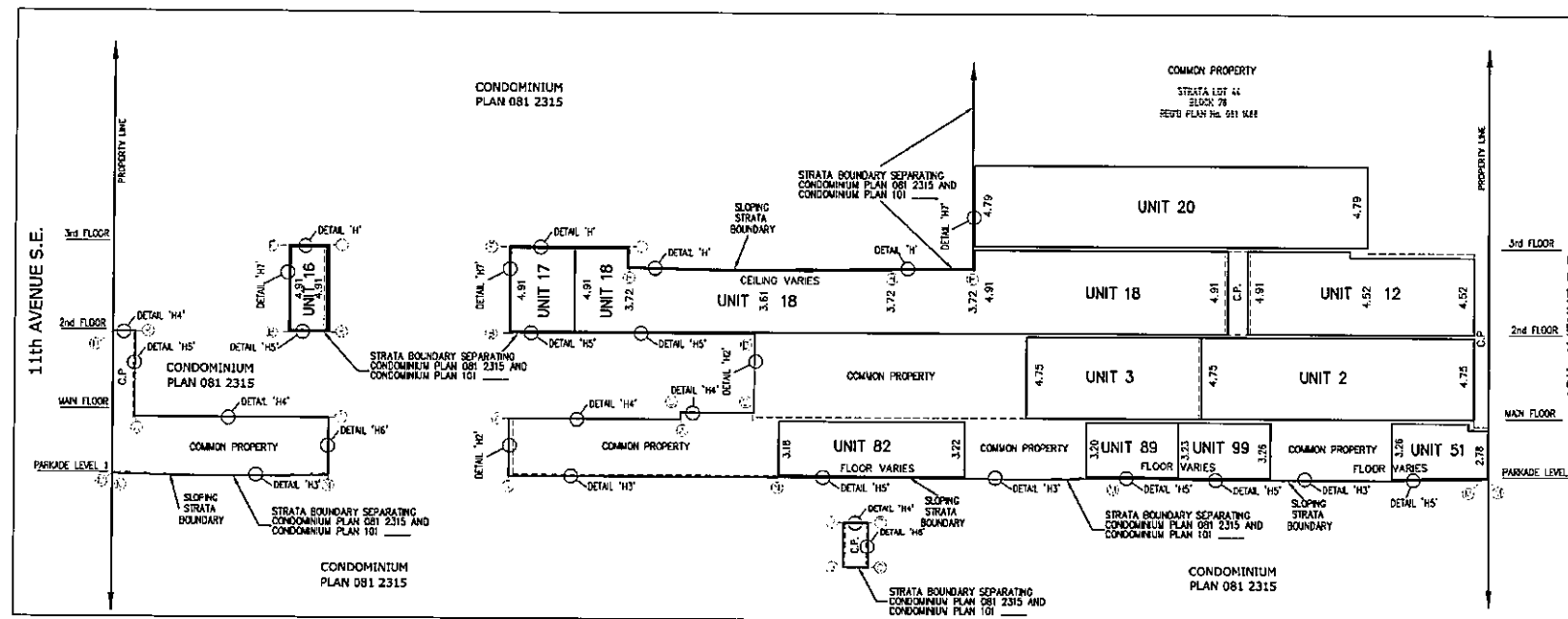
KELLAM BERG
ENGINEERING & SURVEYS LTD.
CONSULTING ENGINEERS
LAND SURVEYORS
PLANNERS
(403) 640 0900
5800 - 1A STREET S.W.
CALGARY, ALBERTA T2H 0G1

FILE No. 2990
2880con56

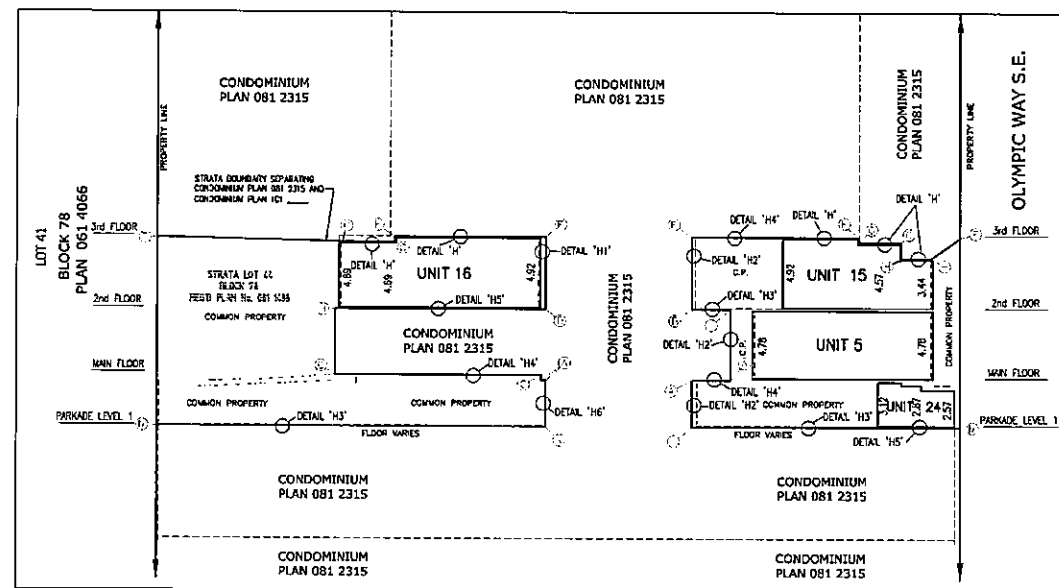
REGISTRAR
LAND TITLES OFFICE

PLAN No. 1014767
ENTERED AND REGISTERED
ON December 14, 2010
INSTRUMENT NO. : 101 361 453

A. Bennett
A.D. REGISTRAR




CROSS SECTION I-I
NOT TO SCALE

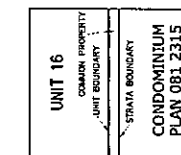


CROSS SECTION A-A
NOT TO SCALE

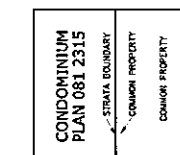
-CROSS SECTIONS SHOWN DO NOT EXHIBIT ALL VARIATIONS.
-STRATA CROSS SECTIONS SEE SHEETS 21 AND 22.



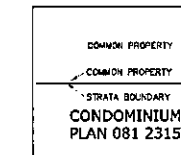
DETAIL 'H'
NOT TO SCALE



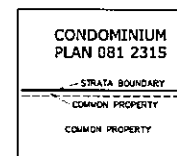
DETAIL 'H1'
NOT TO SCALE



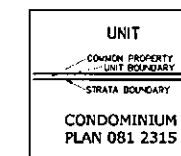
DETAIL 'H2'
NOT TO SCALE



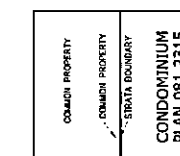
DETAIL 'H3'
NOT TO SCALE



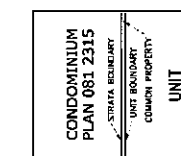
DETAIL 'H4'
NOT TO SCALE



DETAIL 'H5'
NOT TO SCALE



DETAIL 'H6'
NOT TO SCALE



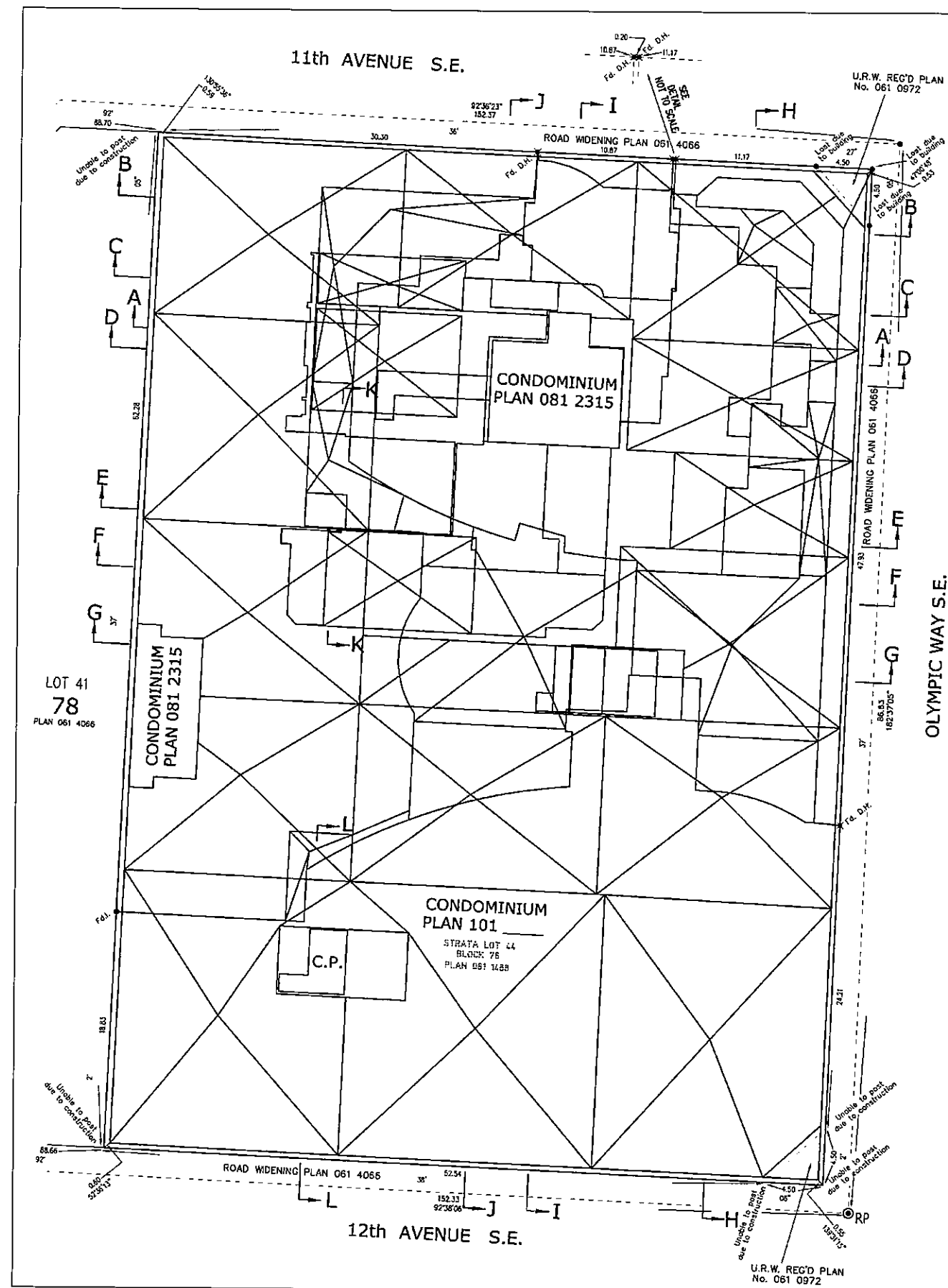
DETAIL 'H7'
NOT TO SCALE

KELLAM BERG
ENGINEERING & SURVEYS LTD.
CONSULTING ENGINEERS
LAND SURVEYORS
PLANNERS
(403) 640 0900
5900 - 1A STREET S.W.
CALGARY, ALBERTA T2H 0G1

REGISTRAR
LAND TITLES OFFICE

PLAN No. 1014767
ENTERED AND REGISTERED
ON December 14, 2010
INSTRUMENT No.: 101361453

A. Bennett
A.D. REGISTRAR



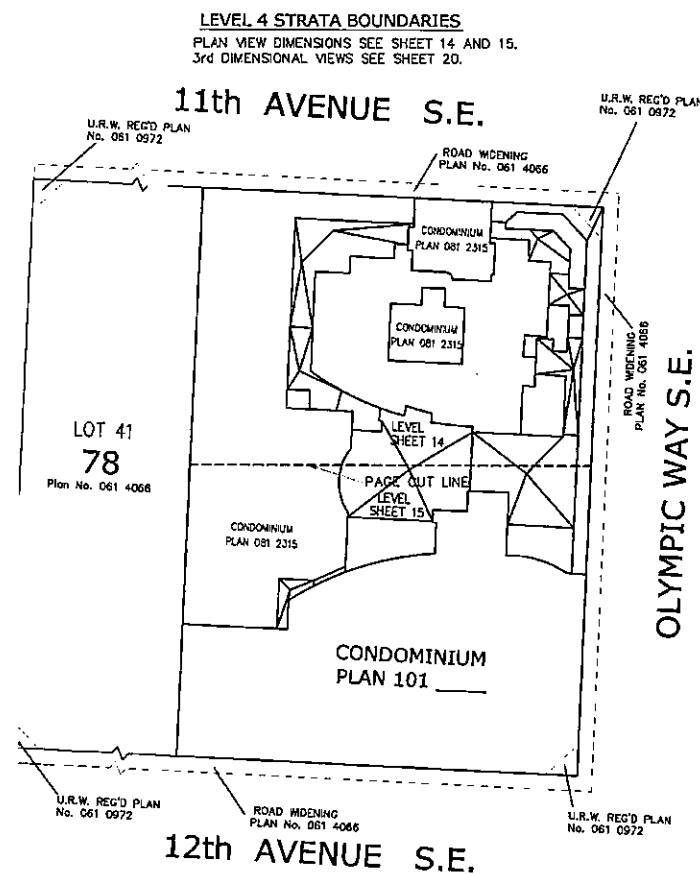
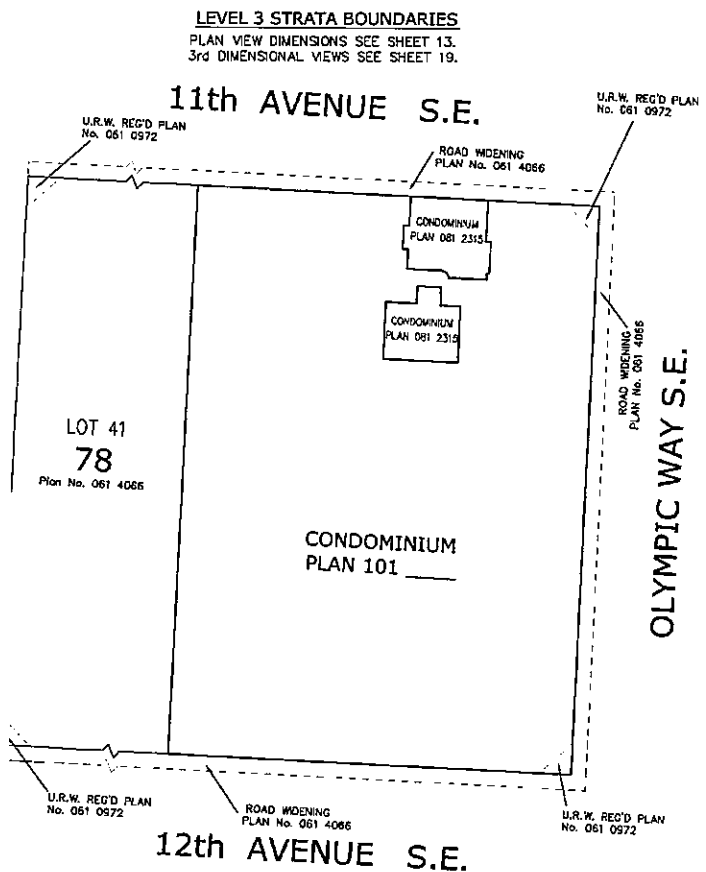
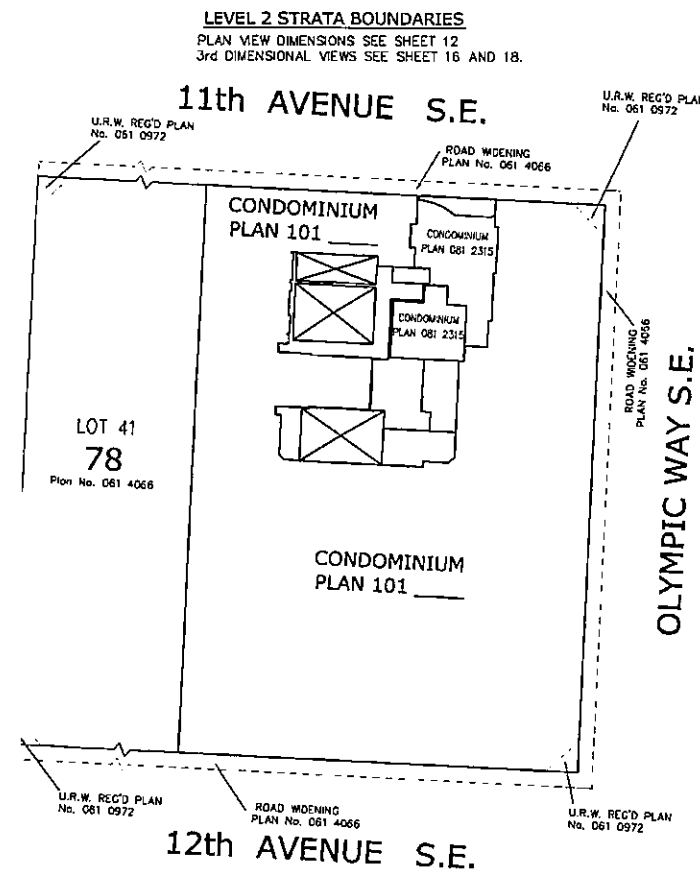
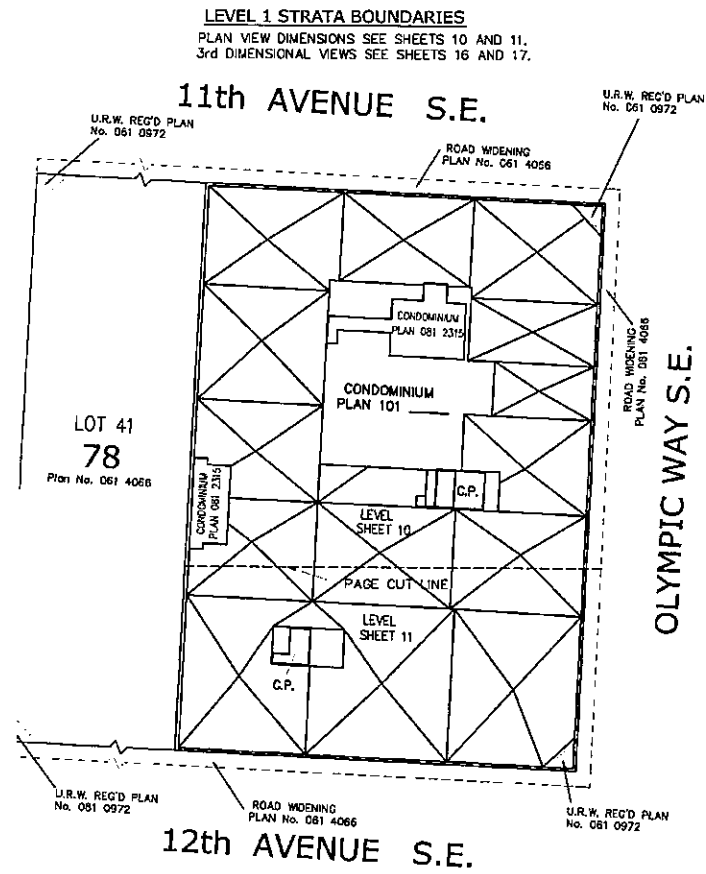

PLAN VIEW - DETAIL 'I'
SCALE 1:200
CROSS SECTION A-A TO L-L SEE SHEETS 7, 21 AND 22
SEE SHEET 9 LOCATION DRAWINGS

KELLAM BERG
ENGINEERING & SURVEYS LTD.
CONSULTING ENGINEERS
LAND SURVEYORS
PLANNERS
(403) 540 0900
5000 - 14 STREET S.W.
CALGARY, ALBERTA T2H 0G1

REGISTRAR
LAND TITLES OFFICE

PLAN No. 1014767
ENTERED AND REGISTERED
ON December 14, 2010
INSTRUMENT No : 101361453

A. Bennett
A.D. REGISTRAR



LOCATION DRAWINGS

KELLAM BERG
ENGINEERING & SURVEYS LTD.
CONSULTING ENGINEERS
LAND SURVEYORS
PLANNERS
(403) 840 0880
8900 - 1A STREET S.W.
CALGARY, ALBERTA T2H 0G1

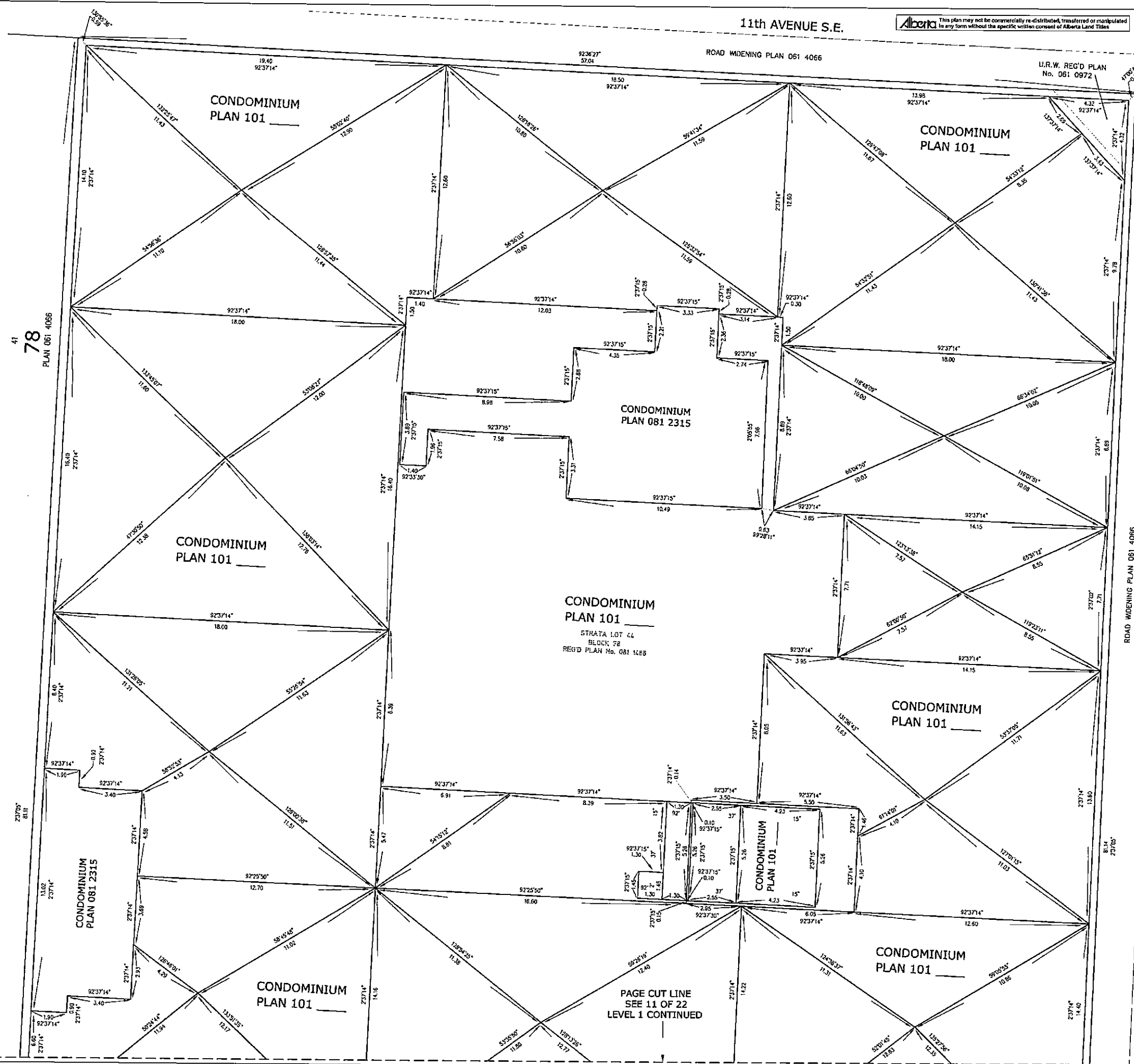
REGISTRAR
LAND TITLES OFFICE

PLAN No. 1014767
ENTERED AND REGISTERED
ON December 14, 2010
INSTRUMENT No : 101 361 453

A. Bennett
A.D. REGISTRAR



41
78
PLAN 061 4066



ROAD WIDENING PLAN 061 4066

OLYMPIC WAY S.E.

PAGE CUT LINE
SEE 11 OF 22
LEVEL 1 CONTINUED

LEVEL 1
SCALE 1:200

KELLAM BERG
ENGINEERING & SURVEYS LTD.
CONSULTING ENGINEERS
LAND SURVEYORS
PLANNERS
(403) 640 0900
5000 - 1A STREET S.W.
CALGARY, ALBERTA T2H 0G1

FILE No. 2980
2980con10

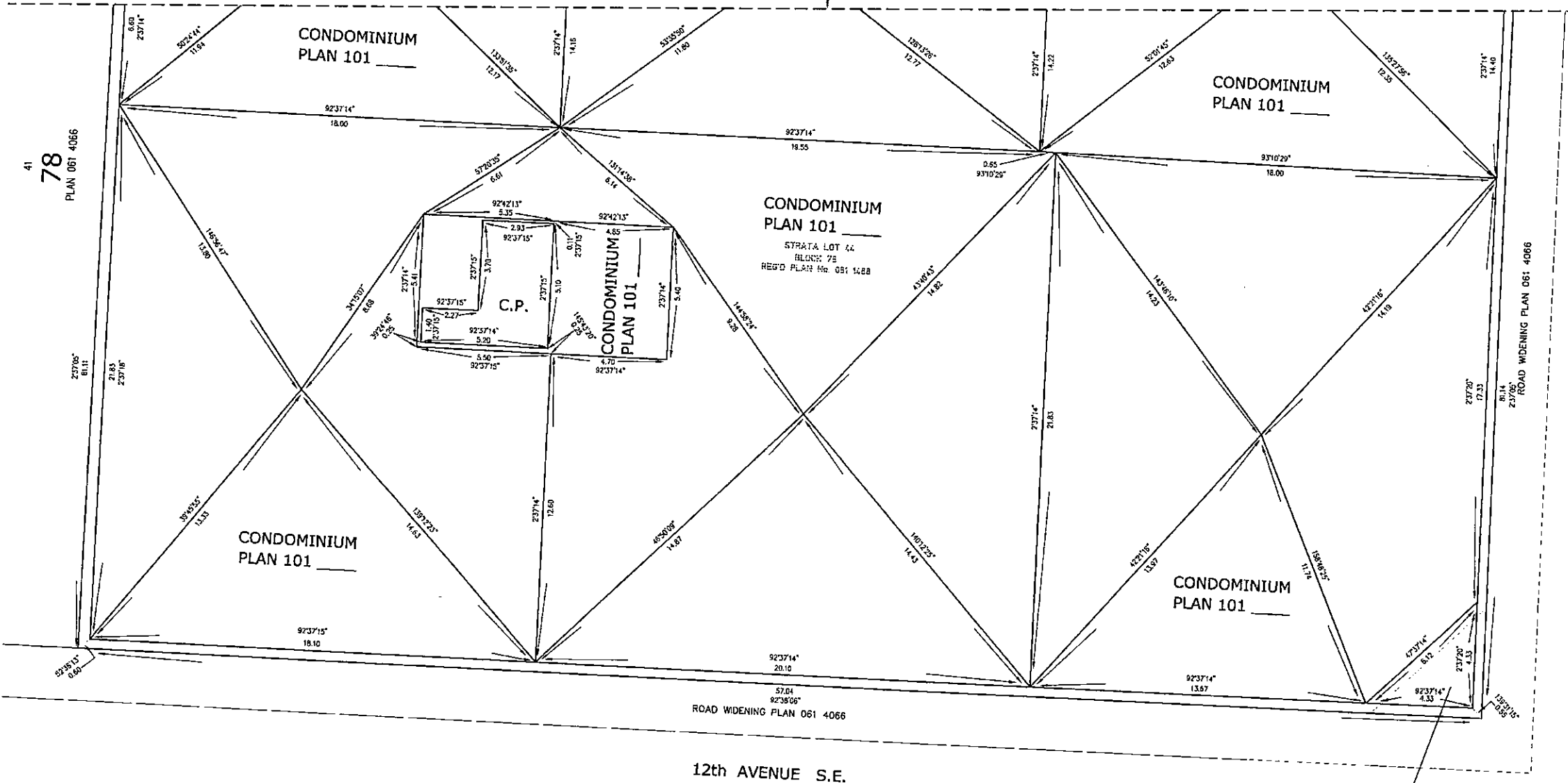


REGISTRAR
LAND TITLES OFFICE

PLAN No. 1014767
ENTERED AND REGISTERED
ON December 14, 2010
INSTRUMENT No: 101 361 453

A. Bennett
A.D. REGISTRAR

PAGE CUT LINE
SEE 10 OF 22
LEVEL 1 CONTINUED



41
78
PLAN 051 4066

LEVEL 1
SCALE 1:200

KELLAM BERG
ENGINEERING & SURVEYS LTD.
CONSULTING ENGINEERS
LAND SURVEYORS
PLANNERS
(403) 640 0900
5000 - 1A STREET S.W.
CALGARY, ALBERTA T2H 0G1

FILE No. 2980
2350con511

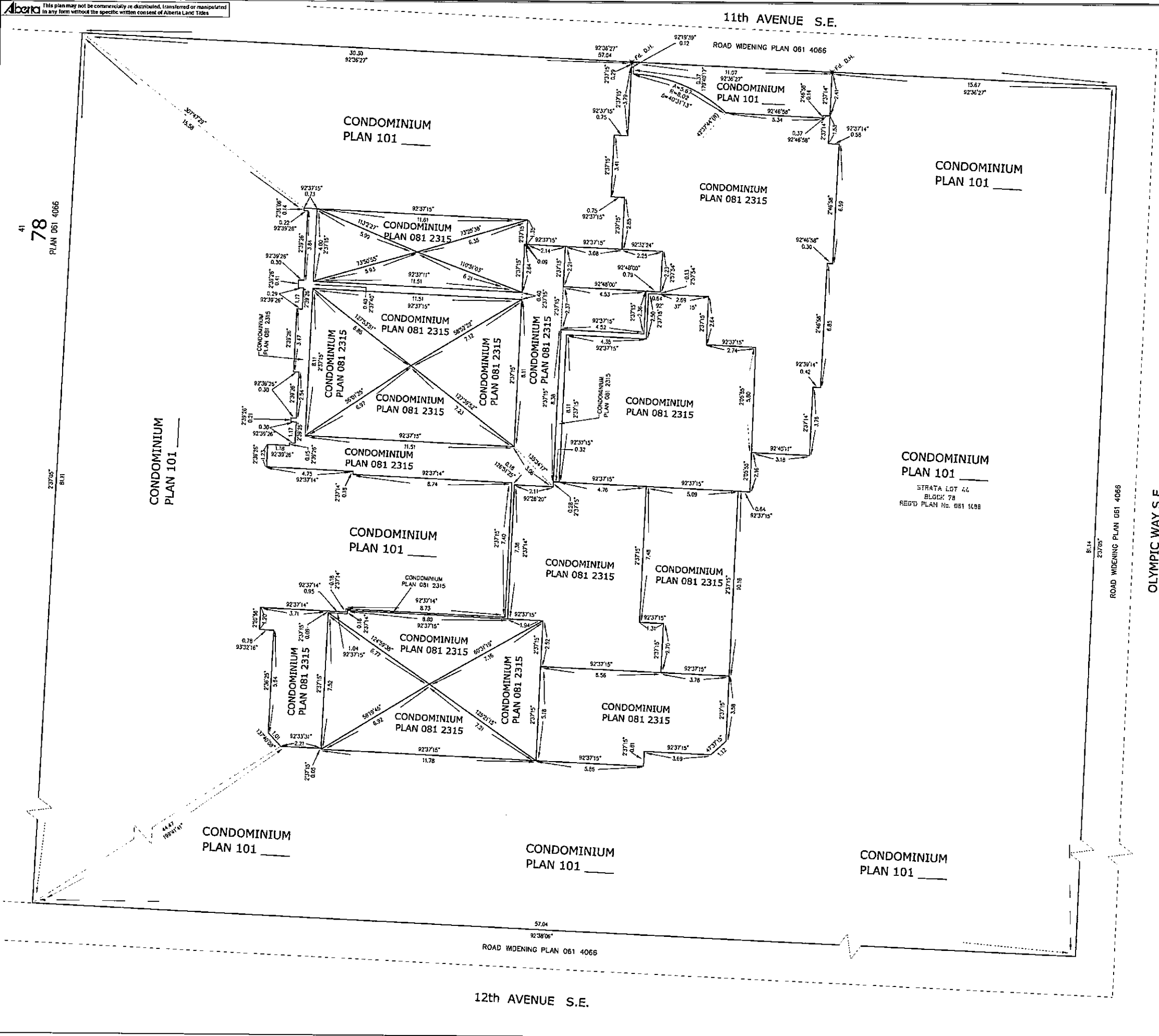
REGISTRAR
LAND TITLES OFFICE

PLAN No. 1014767
ENTERED AND REGISTERED
ON December 14, 2010
INSTRUMENT No : 101 361 453

A. Bennett
A.D. REGISTRAR



41
78
PLAN 061 4066



OLYMPIC WAY S.E.

LEVEL 2
SCALE 1:200

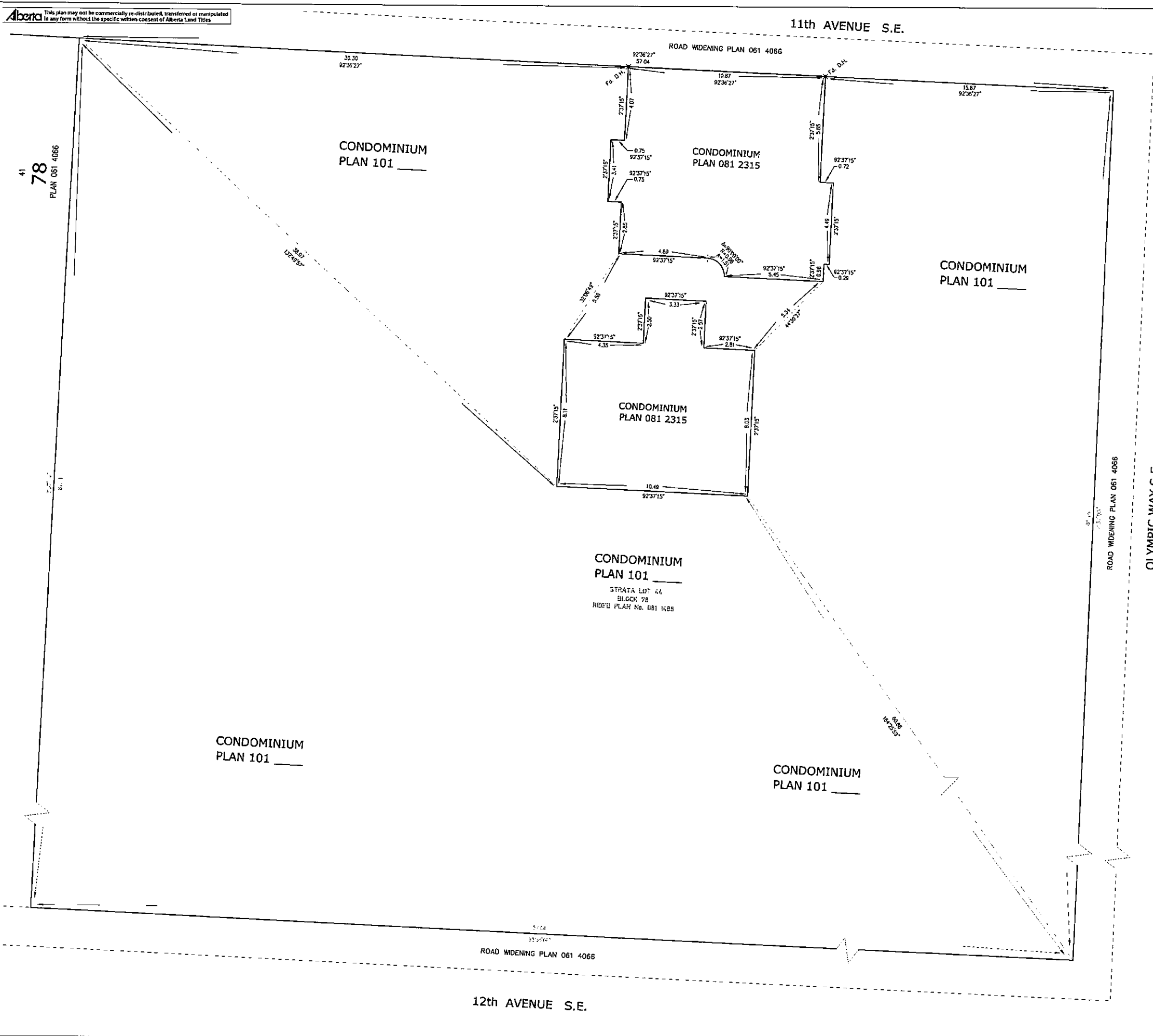
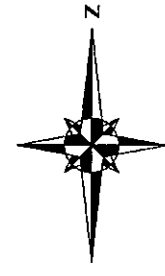
12th AVENUE S.E.

KELLAM BERG
ENGINEERING & SURVEYS LTD.
CONSULTING ENGINEERS
LAND SURVEYORS
PLANNERS
(403) 640 0900
5500 - 1A STREET S.W.
CALGARY, ALBERTA T2H 0G1

REGISTRAR
LAND TITLES OFFICE

PLAN No. 1014767
ENTERED AND REGISTERED
ON December 14, 2010
INSTRUMENT No : 101 361 453

A. Bennett
A.D. REGISTRAR



OLYMPIC WAY S.E.

LEVEL 3
SCALE 1:200

KELLAM BERG
ENGINEERING & SURVEYS LTD.
CONSULTING ENGINEERS
LAND SURVEYORS
PLANNERS
(403) 840 0900
5600 - 1A STREET S.W.
CALGARY, ALBERTA T2H 0C1

REGISTRAR
LAND TITLES OFFICE

PLAN No. 1014767
ENTERED AND REGISTERED
ON December 14, 2010
INSTRUMENT No.: 101361453

A. Bennett
A.D. REGISTRAR



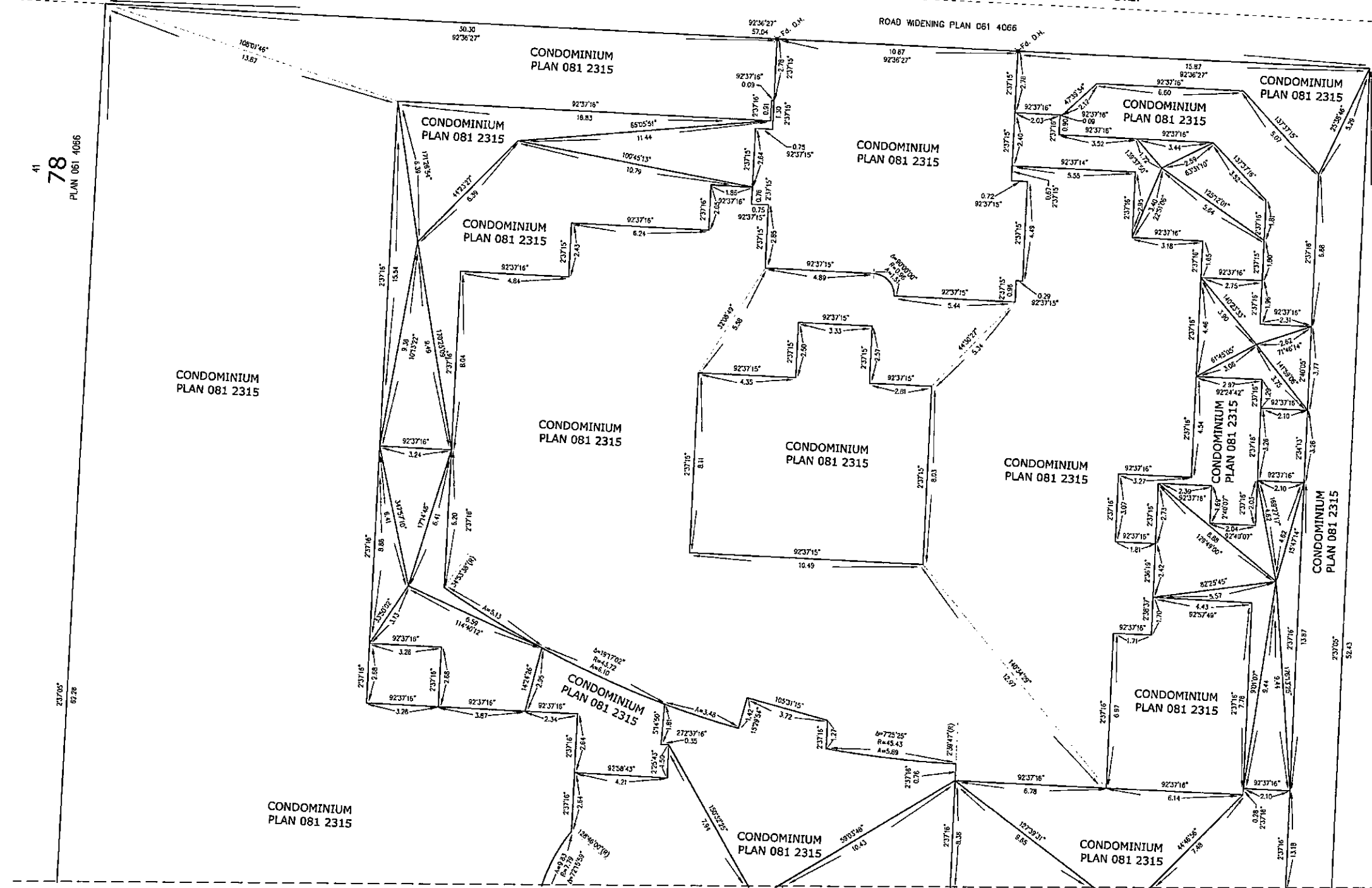
11th AVENUE S.E.

ROAD WIDENING PLAN 081 4066

ROAD WIDENING PLAN 081 4066

OLYMPIC WAY S.E.

41
78
PLAN 081 4066



LEVEL 4
SCALE 1:200

PAGE CUT LINE
SEE 15 OF 22
LEVEL 4 CONTINUED

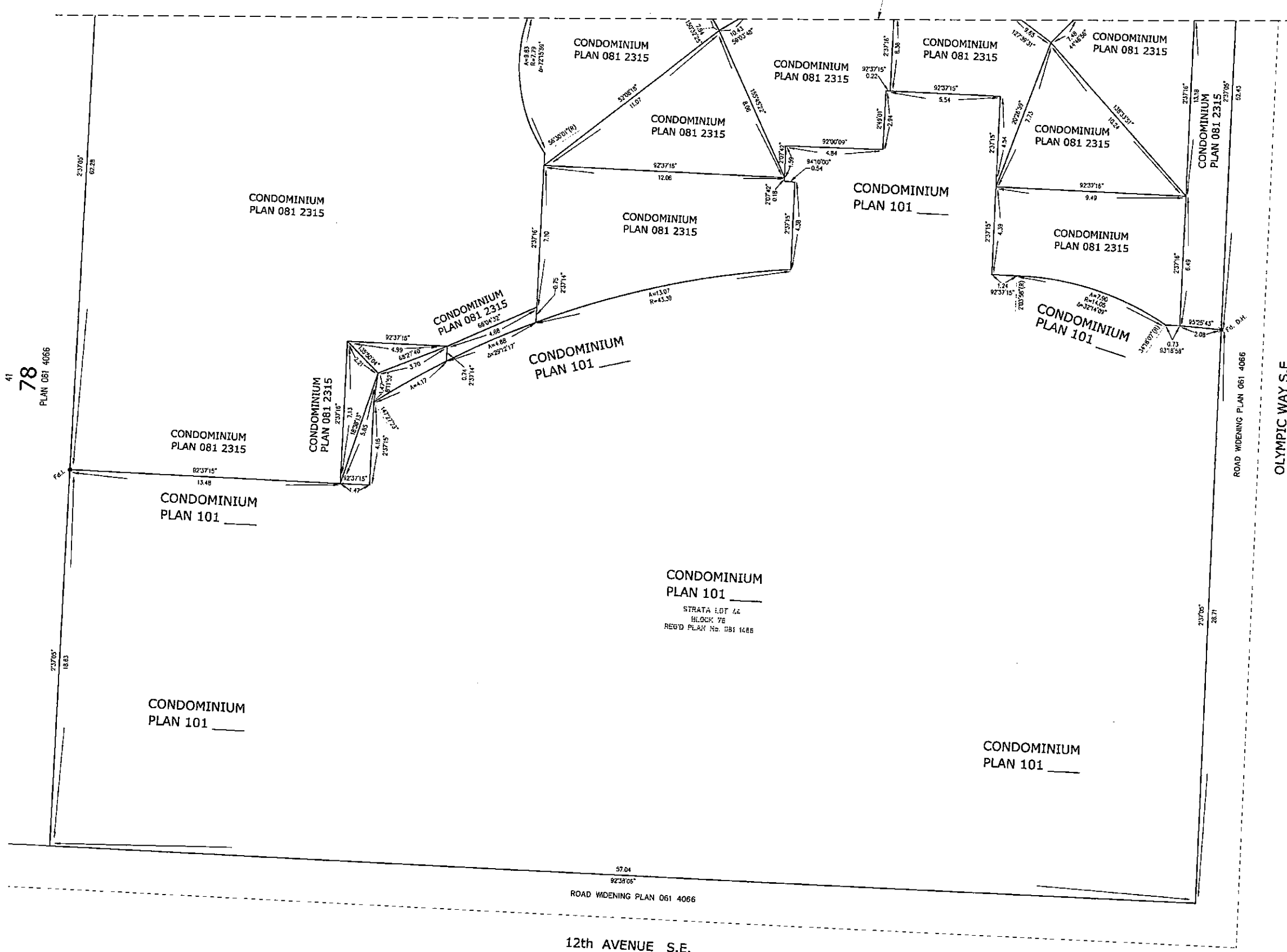
KELLAM BERG
ENGINEERING & SURVEYS LTD.
CONSULTING ENGINEERS
LAND SURVEYORS
PLANNERS
(403) 640 0800
5800 - 1A STREET S.W.
CALGARY, ALBERTA T2H 0C1

PAGE CUT LINE
SEE 14 OF 22
LEVEL 4 CONTINUED

REGISTRAR
LAND TITLES OFFICE

PLAN No. 1014767
ENTERED AND REGISTERED
ON December 14, 2010
INSTRUMENT No : 101 361 453

A. Bennett
A.D. REGISTRAR

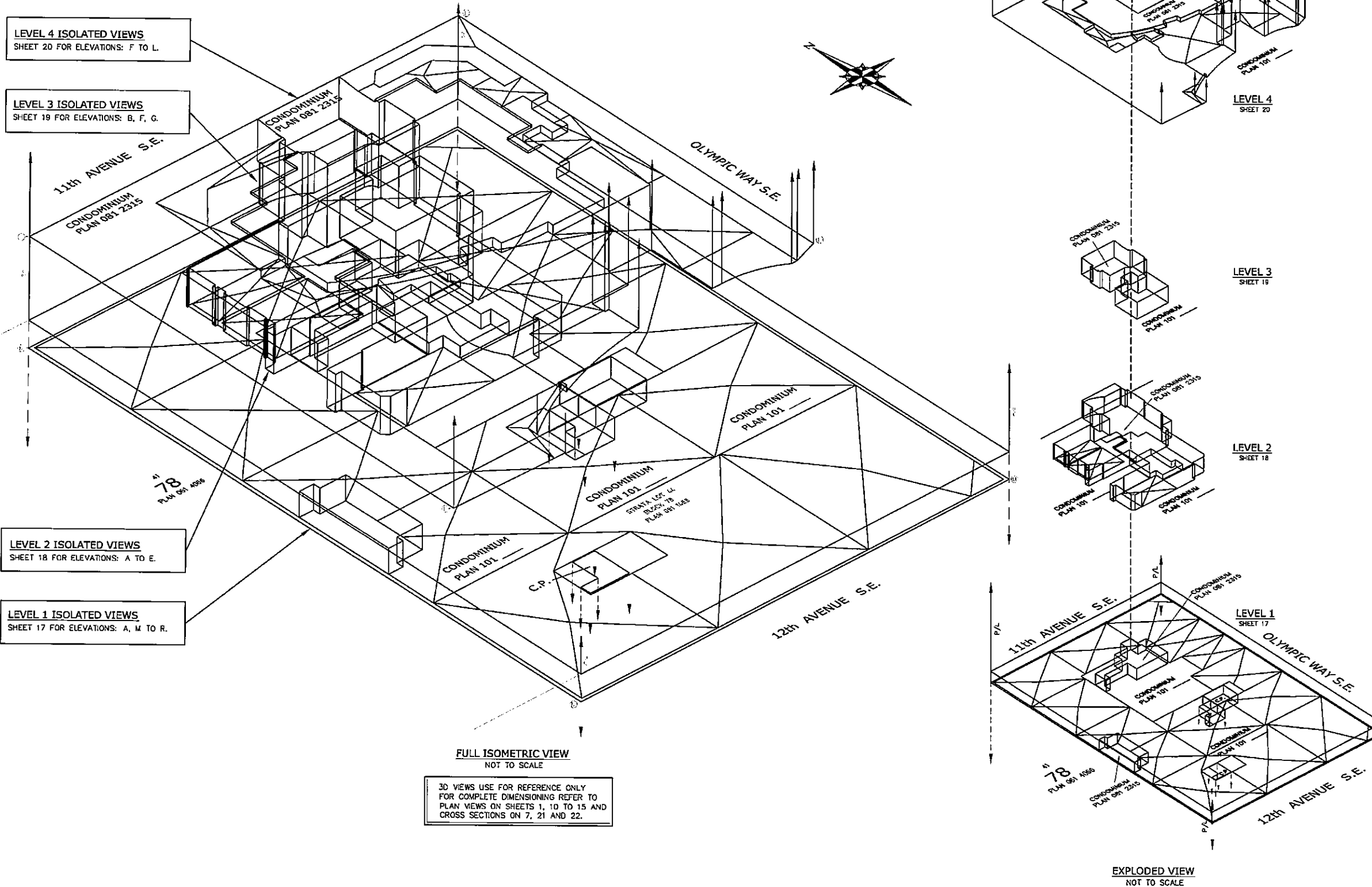


CONDOMINIUM
PLAN 101
STRATA LOT 24
BLOCK 7E
REGD PLAN No. 081 1488

12th AVENUE S.E.

LEVEL 4
SCALE 1:200

KELLAM BERG
ENGINEERING & SURVEYS LTD.
CONSULTING ENGINEERS
LAND SURVEYORS
PLANNERS
(403) 640 0900
5800 - 1A STREET S.W.
CALGARY, ALBERTA T2H 0G1



LEVEL 4 ISOLATED VIEWS
SHEET 20 FOR ELEVATIONS: F TO L.

LEVEL 3 ISOLATED VIEWS
SHEET 19 FOR ELEVATIONS: B, F, G.

LEVEL 2 ISOLATED VIEWS
SHEET 18 FOR ELEVATIONS: A TO E.

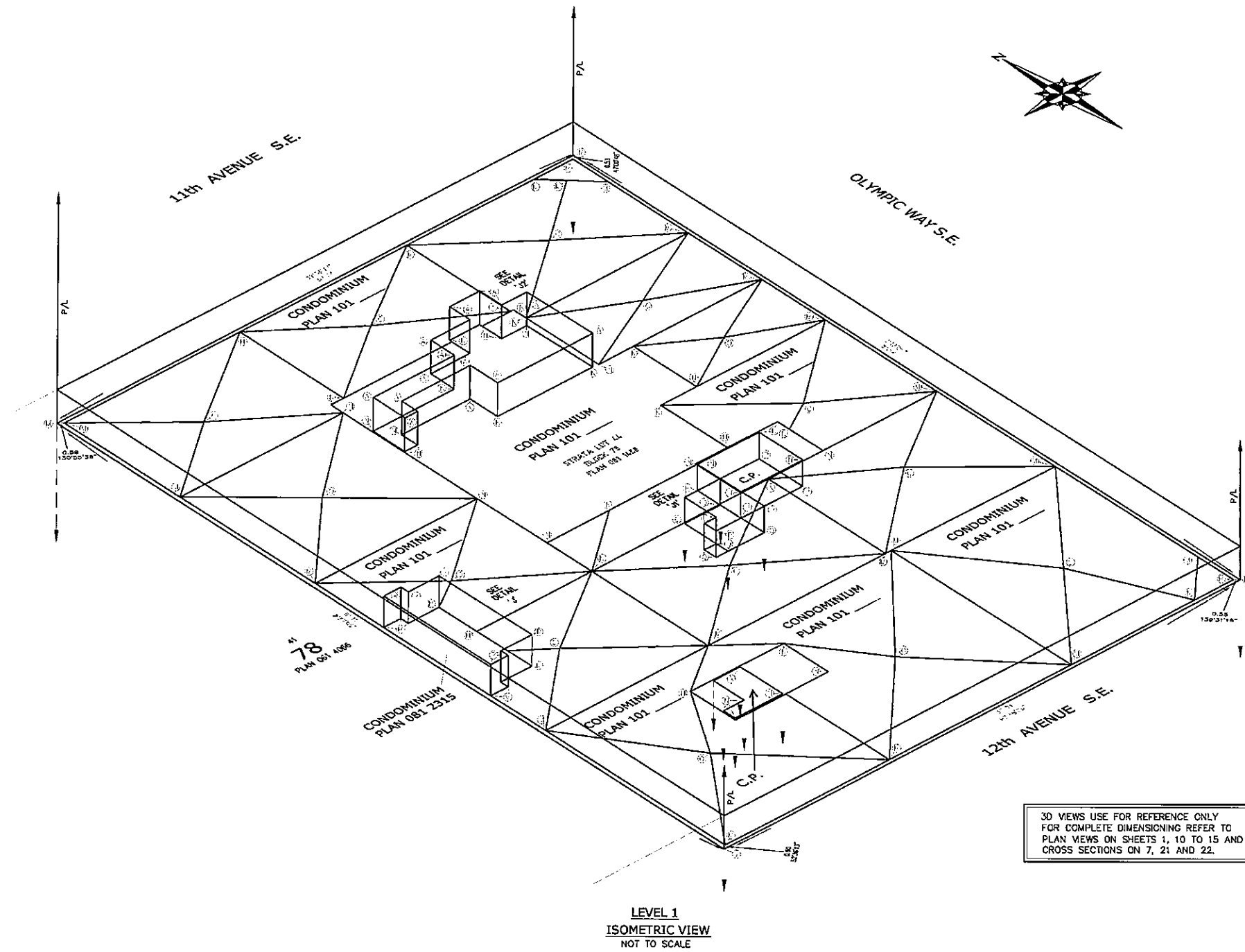
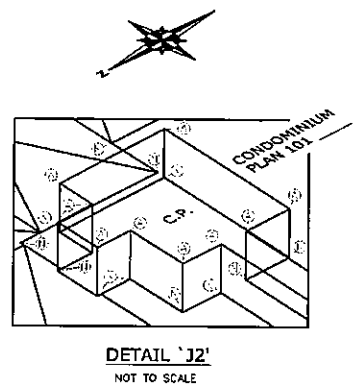
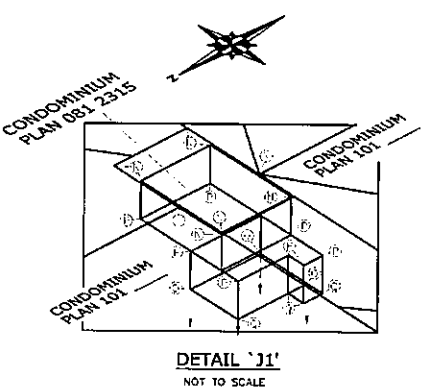
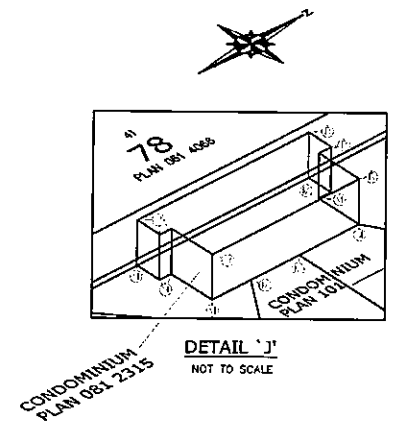
LEVEL 1 ISOLATED VIEWS
SHEET 17 FOR ELEVATIONS: A, M TO R.

3D VIEWS USE FOR REFERENCE ONLY
FOR COMPLETE DIMENSIONING REFER TO
PLAN VIEWS ON SHEETS 1, 10 TO 15 AND
CROSS SECTIONS ON 7, 21 AND 22.

REGISTRAR
LAND TITLES OFFICE

PLAN No. 1014767
ENTERED AND REGISTERED
ON December 14, 2010
INSTRUMENT No: 101361453

A. Bennett
A.D. REGISTRAR

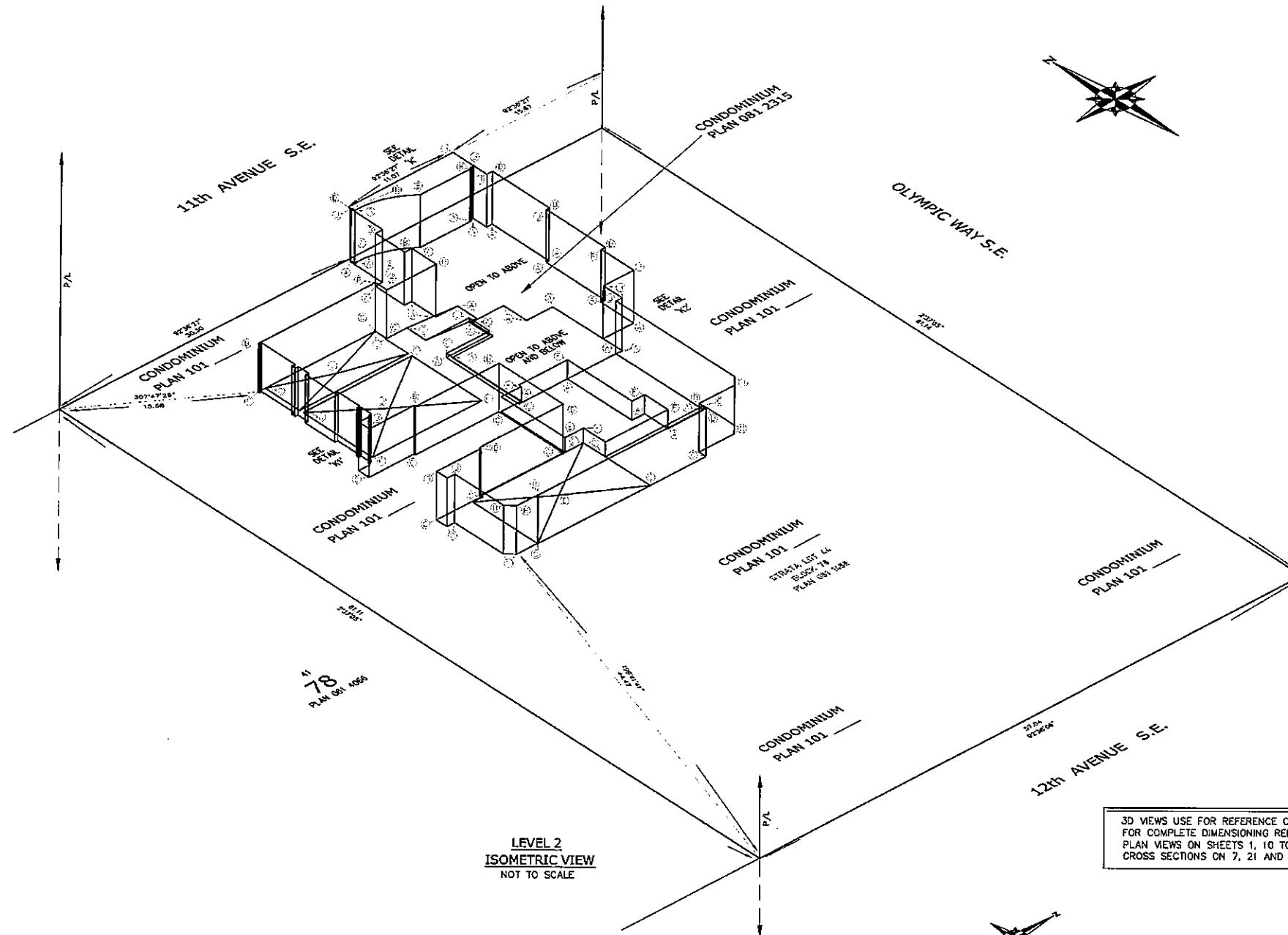


3D VIEWS USE FOR REFERENCE ONLY
FOR COMPLETE DIMENSIONING REFER TO
PLAN VIEWS ON SHEETS 1, 10 TO 15 AND
CROSS SECTIONS ON 7, 21 AND 22.

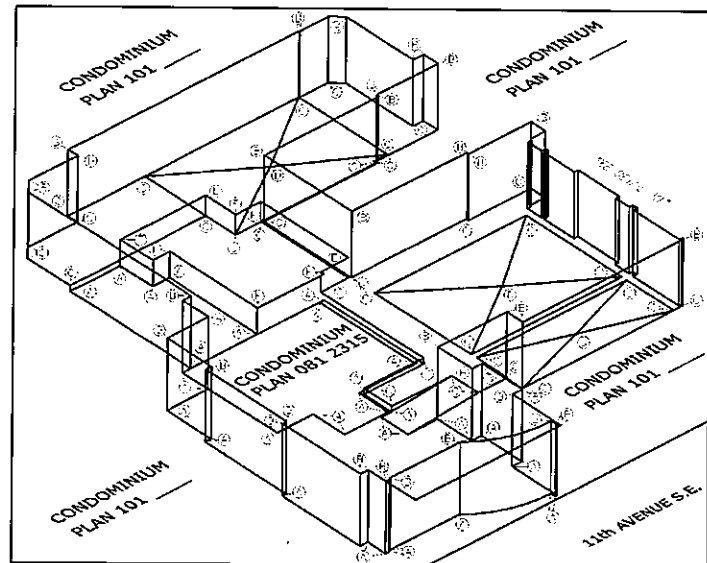
REGISTRAR
LAND TITLES OFFICE

PLAN No. 1014767
ENTERED AND REGISTERED
ON December 14, 2010
INSTRUMENT No : 101361453

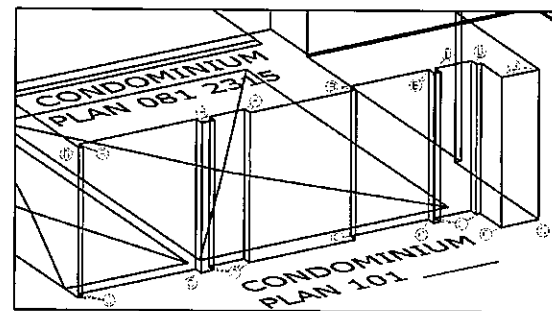
A. Bennett
A.D. REGISTRAR



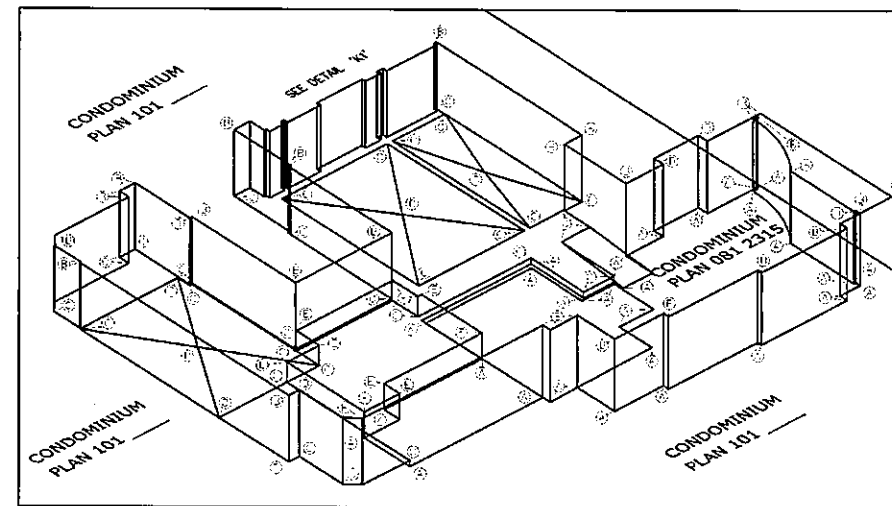
3D VIEWS USE FOR REFERENCE ONLY
FOR COMPLETE DIMENSIONING REFER TO
PLAN VIEWS ON SHEETS 1, 10 TO 15 AND
CROSS SECTIONS ON 7, 21 AND 22.



DETAIL 'K'
NOT TO SCALE



DETAIL 'K1'
NOT TO SCALE



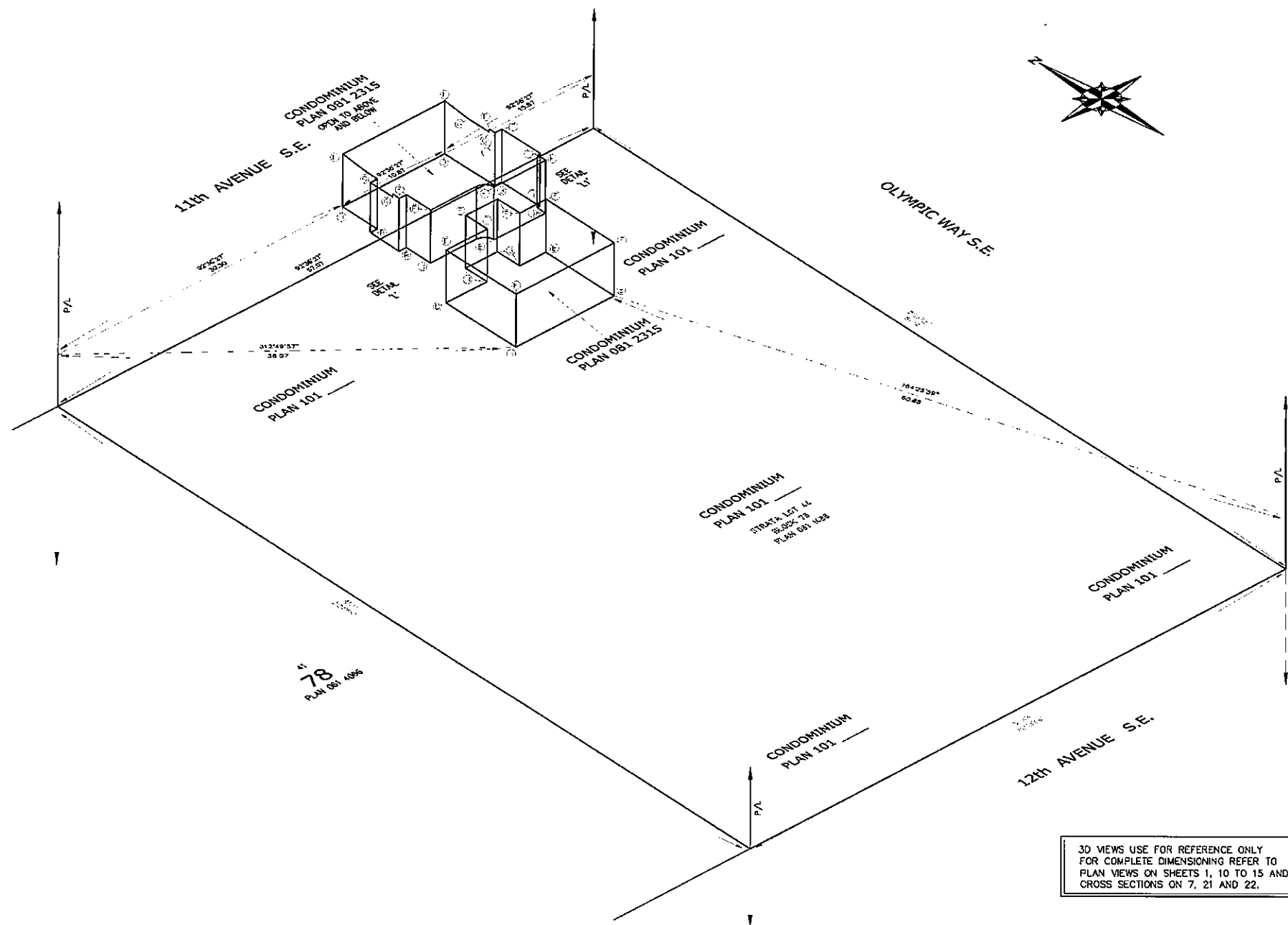
DETAIL 'K2'
NOT TO SCALE

KELLAM BERG
ENGINEERING & SURVEYS LTD.
CONSULTING ENGINEERS
LAND SURVEYORS
PLANNERS
(403) 640 0900
5900 - 1A STREET S.W.
CALGARY, ALBERTA T2H 0G1

REGISTRAR
LAND TITLES OFFICE

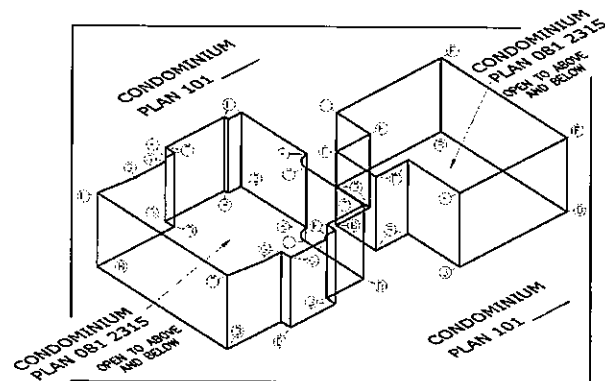
PLAN No. 1014767
ENTERED AND REGISTERED
ON December 14, 2010
INSTRUMENT No: 101 361 453

A. Bennett
A.D. REGISTRAR

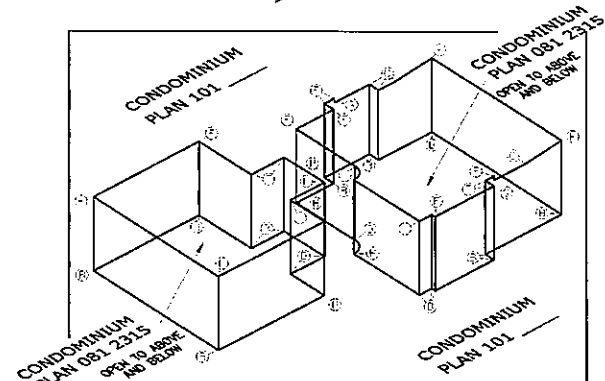


3D VIEWS USE FOR REFERENCE ONLY
FOR COMPLETE DIMENSIONING REFER TO
PLAN VIEWS ON SHEETS 1, 10 TO 15 AND
CROSS SECTIONS ON 7, 21 AND 22.

LEVEL 3
ISOMETRIC VIEW
NOT TO SCALE



DETAIL 'L1'
NOT TO SCALE



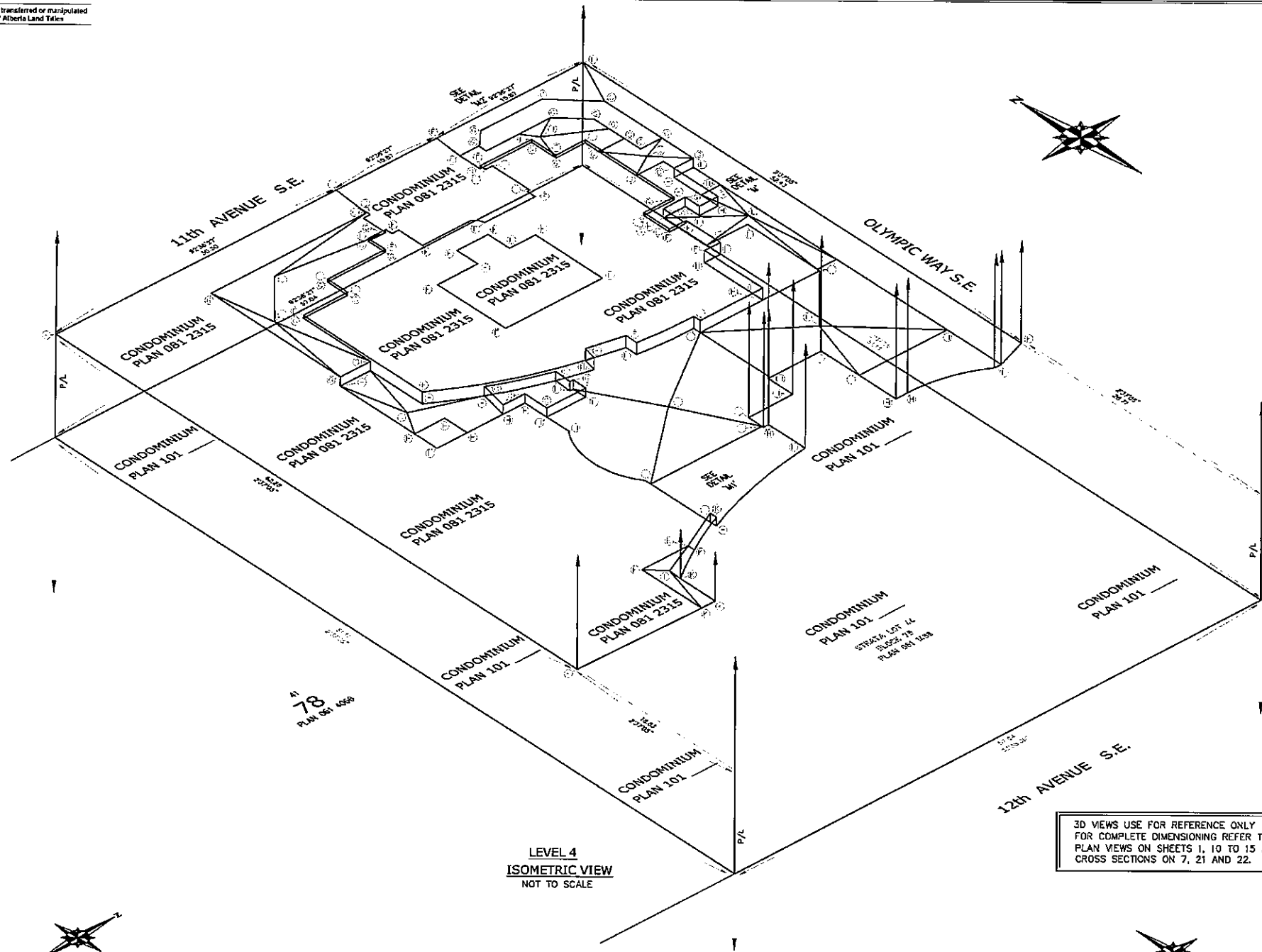
DETAIL 'L1'
NOT TO SCALE

KELLAM BERG
ENGINEERING & SURVEYS LTD.
CONSULTING ENGINEERS
LAND SURVEYORS
PLANNERS
(403) 849 0900
5800 - 1A STREET S.W.
CALGARY, ALBERTA T2H 0G1

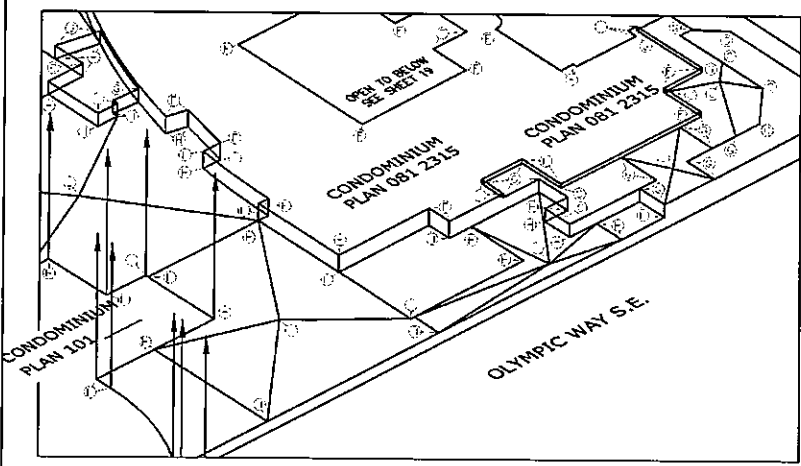
REGISTRAR
LAND TITLES OFFICE

PLAN No. 1014767
ENTERED AND REGISTERED
ON December 14, 2010
INSTRUMENT No : 101 361 453

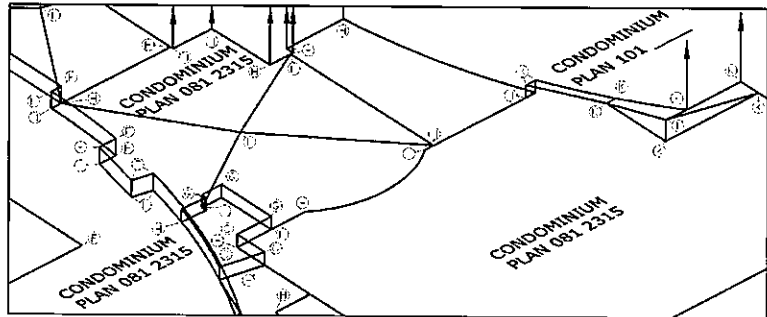
A. Bennett
A.D. REGISTRAR



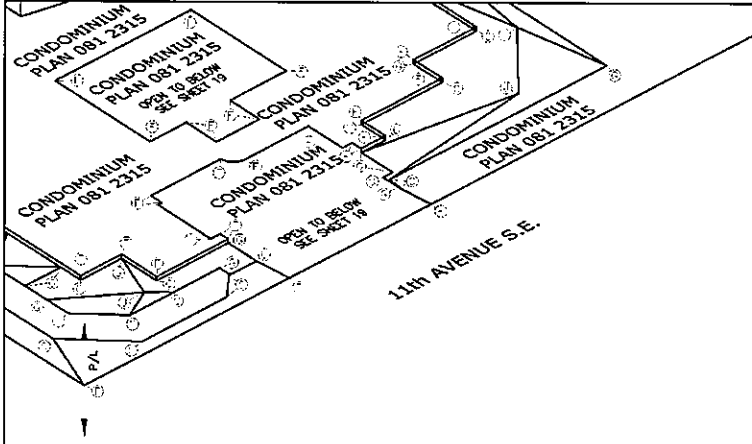
3D VIEWS USE FOR REFERENCE ONLY
FOR COMPLETE DIMENSIONING REFER TO
PLAN VIEWS ON SHEETS 1, 10 TO 15 AND
CROSS SECTIONS ON 7, 21 AND 22.



DETAIL 'M'
NOT TO SCALE



DETAIL 'M1'
NOT TO SCALE



DETAIL 'M2'
NOT TO SCALE

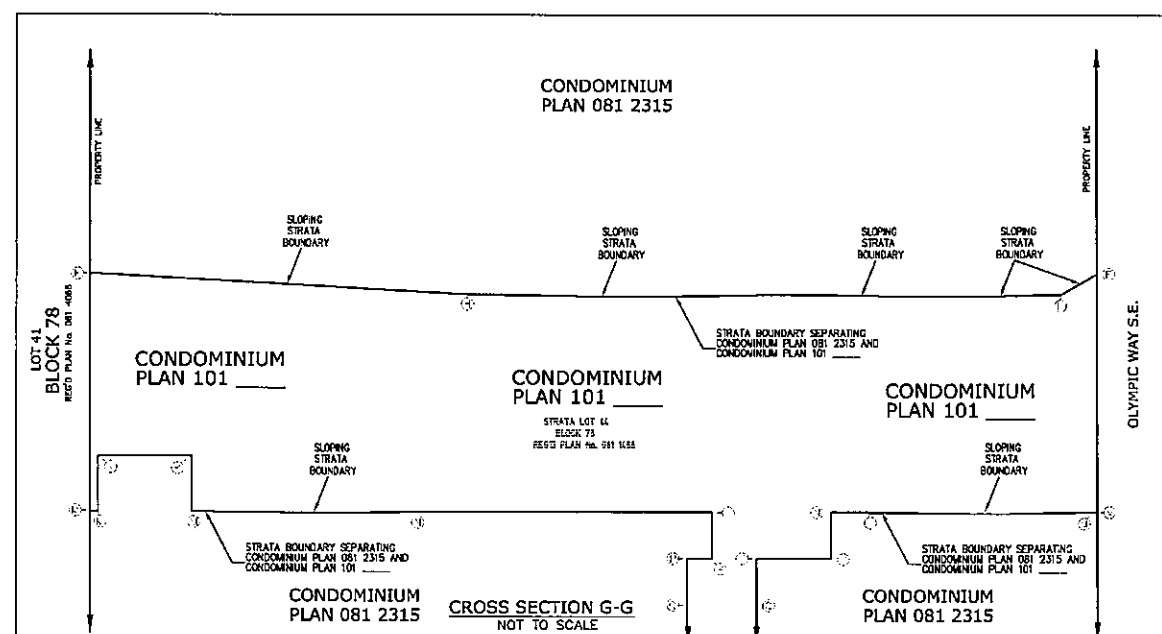
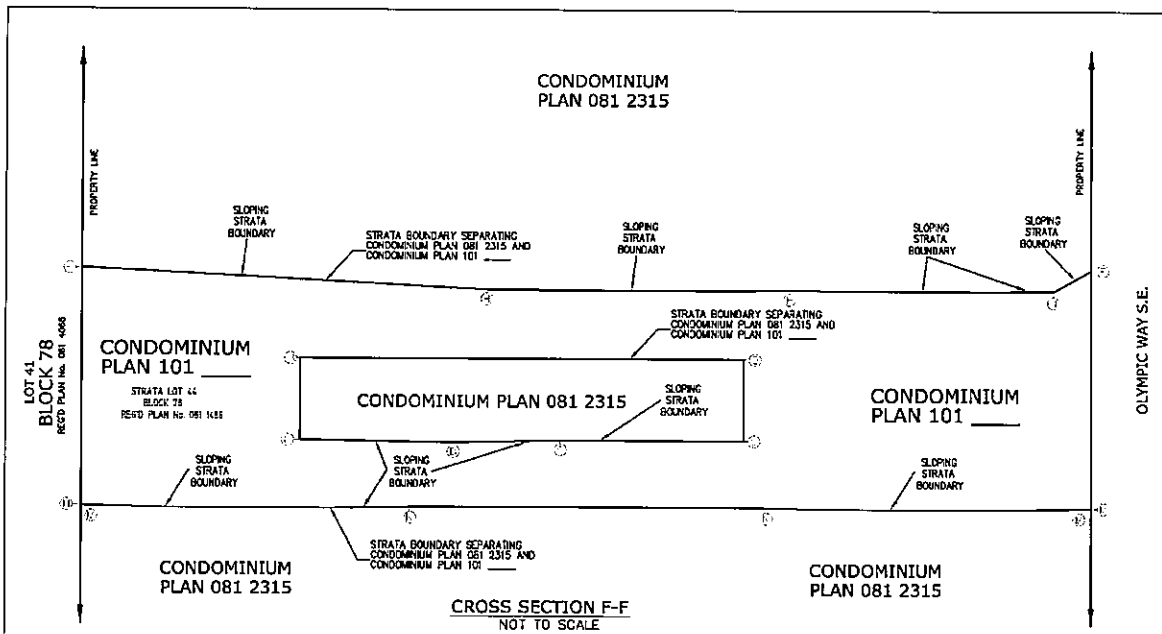
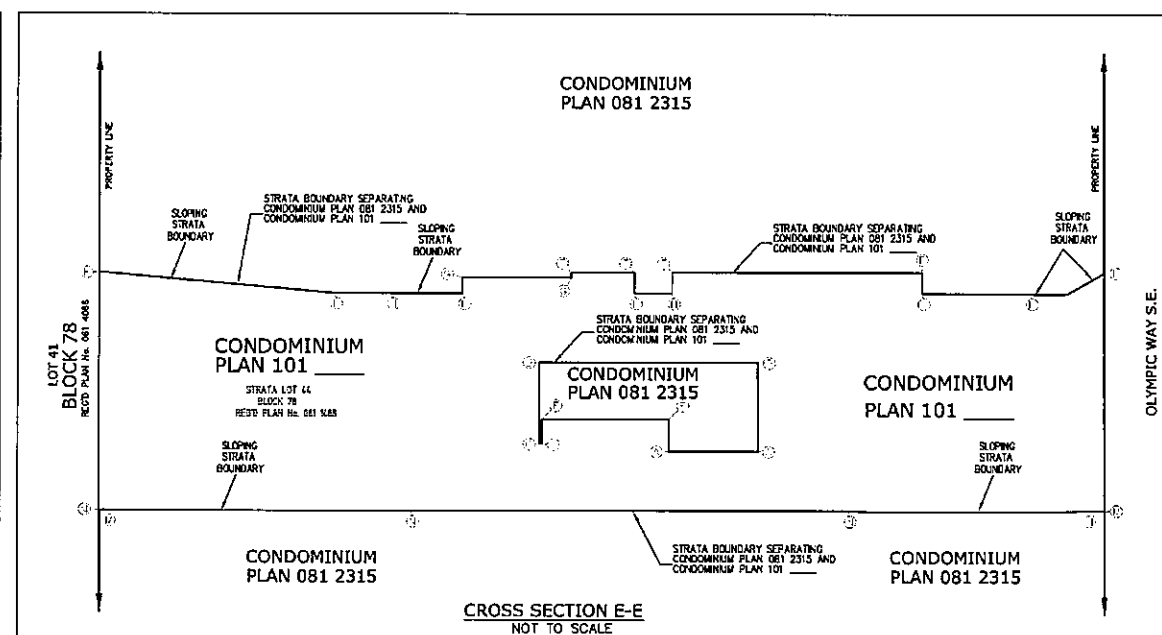
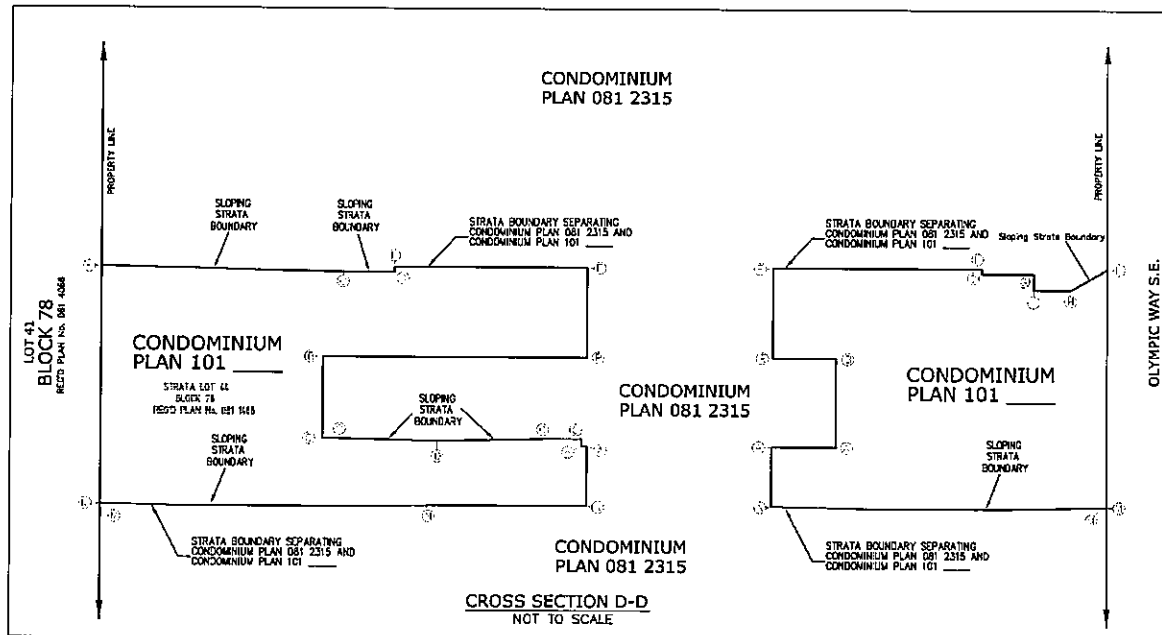
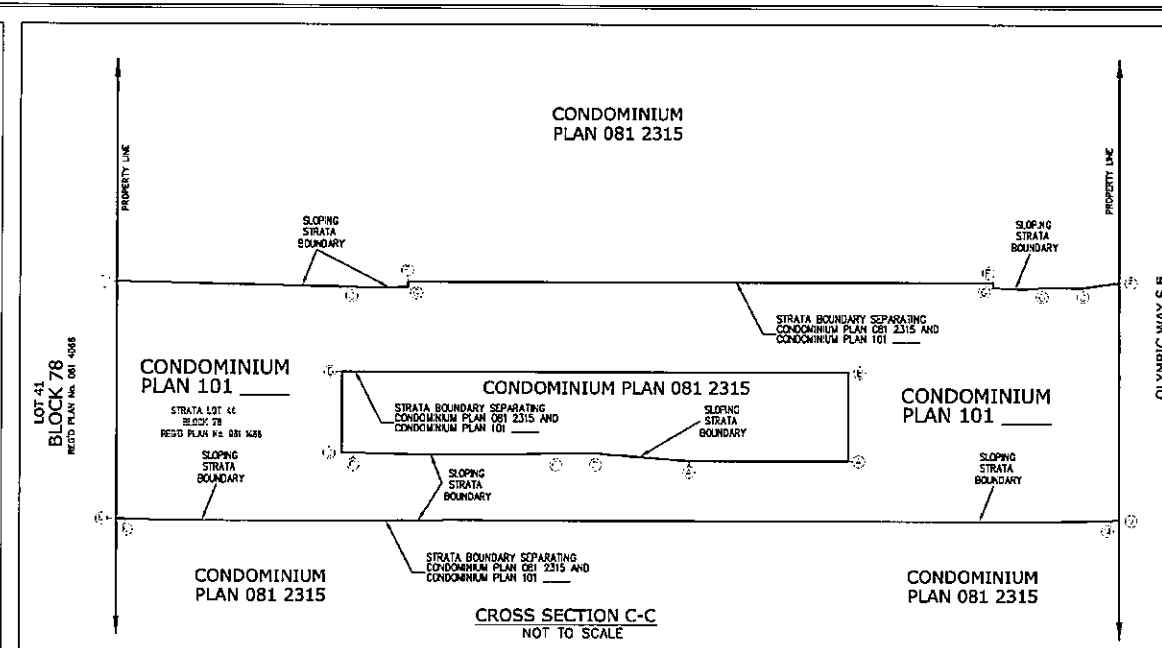
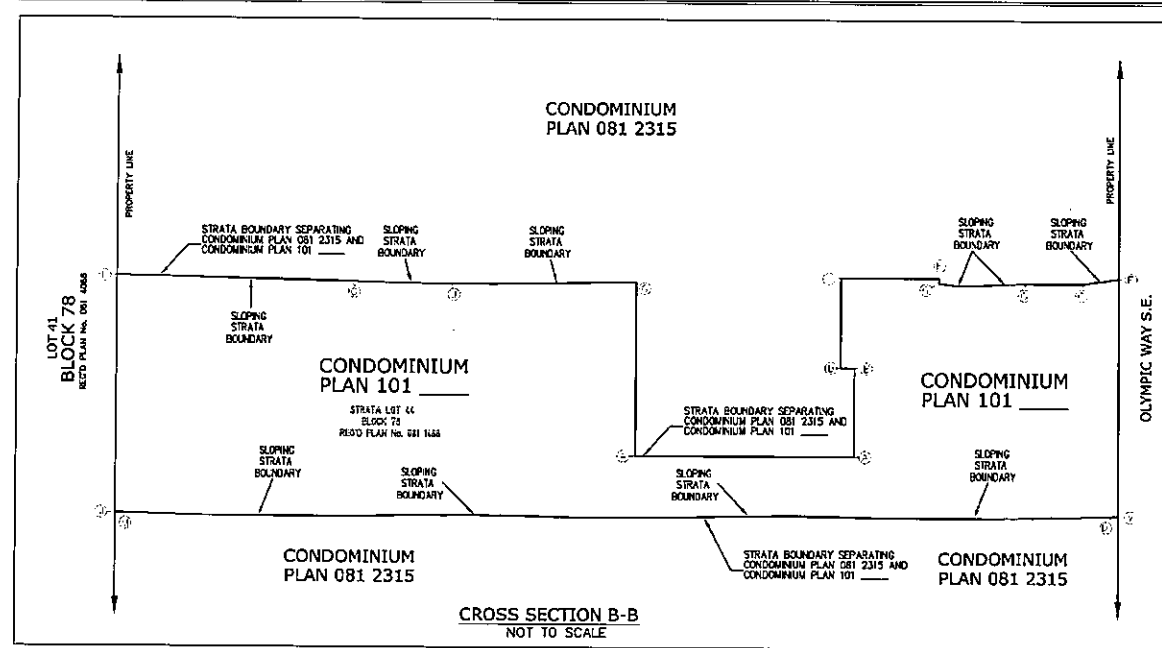
KELLAM BERG
ENGINEERING & SURVEYS LTD.
CONSULTING ENGINEERS
LAND SURVEYORS
PLANNERS
(403) 640 0500
5800 - 1A STREET S.W.
CALGARY, ALBERTA T2H 0G1

REGISTRAR
LAND TITLES OFFICE

PLAN No. 1014767
ENTERED AND REGISTERED
ON December 14, 2010
INSTRUMENT No : 101 361 453

A. Bennett
A.D. REGISTRAR

Albera This plan may not be commercially re-distributed, transferred or manipulated in any form without the specific written consent of Alberta Land Titles



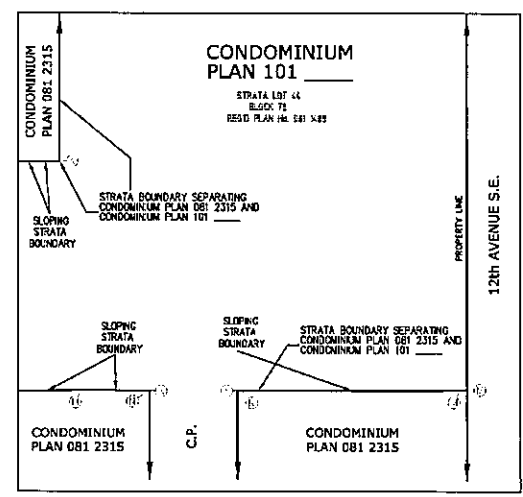
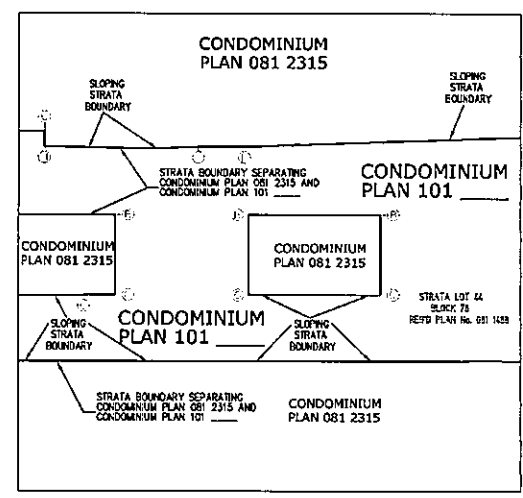
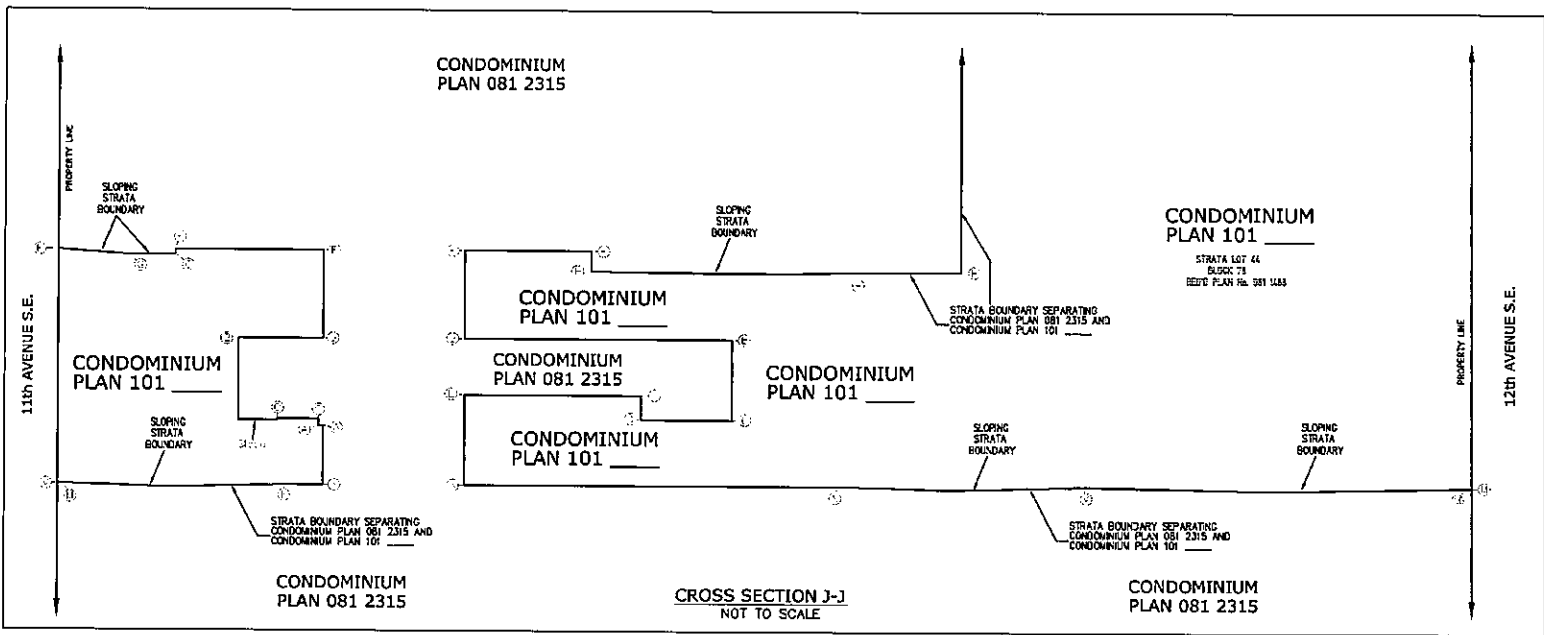
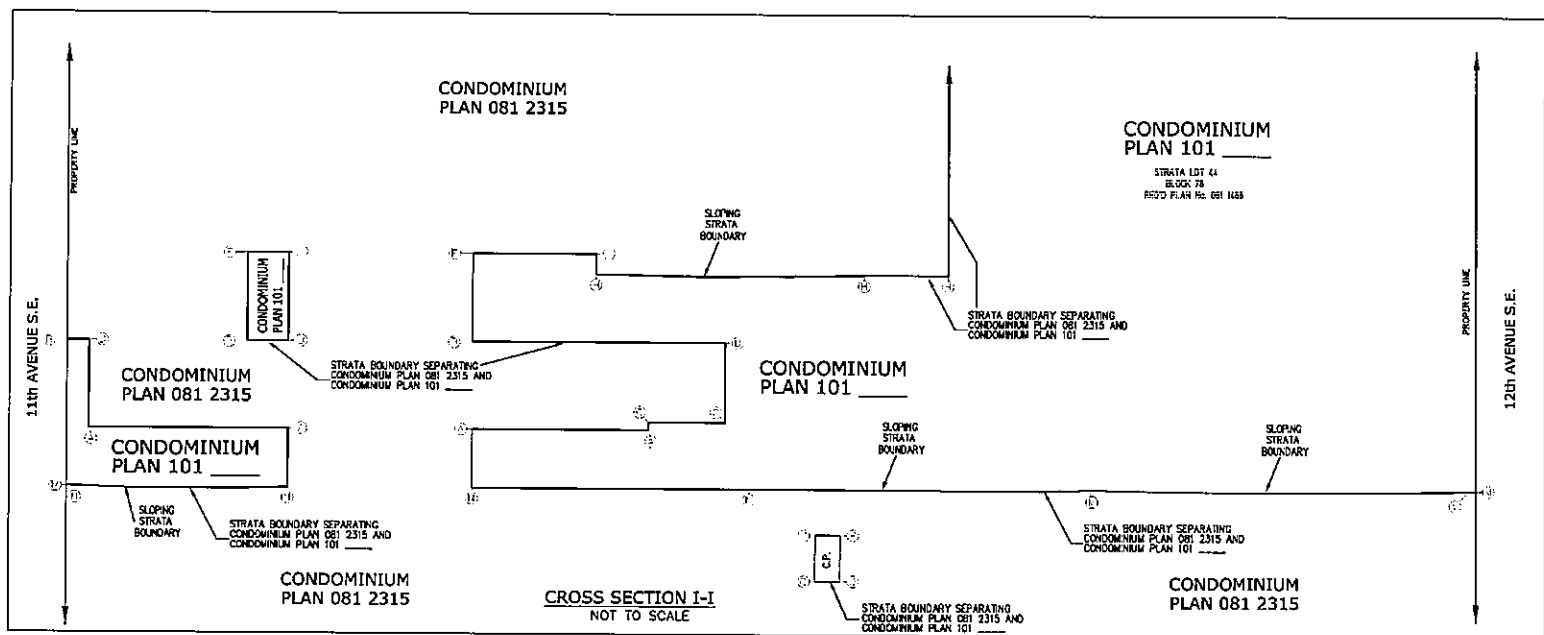
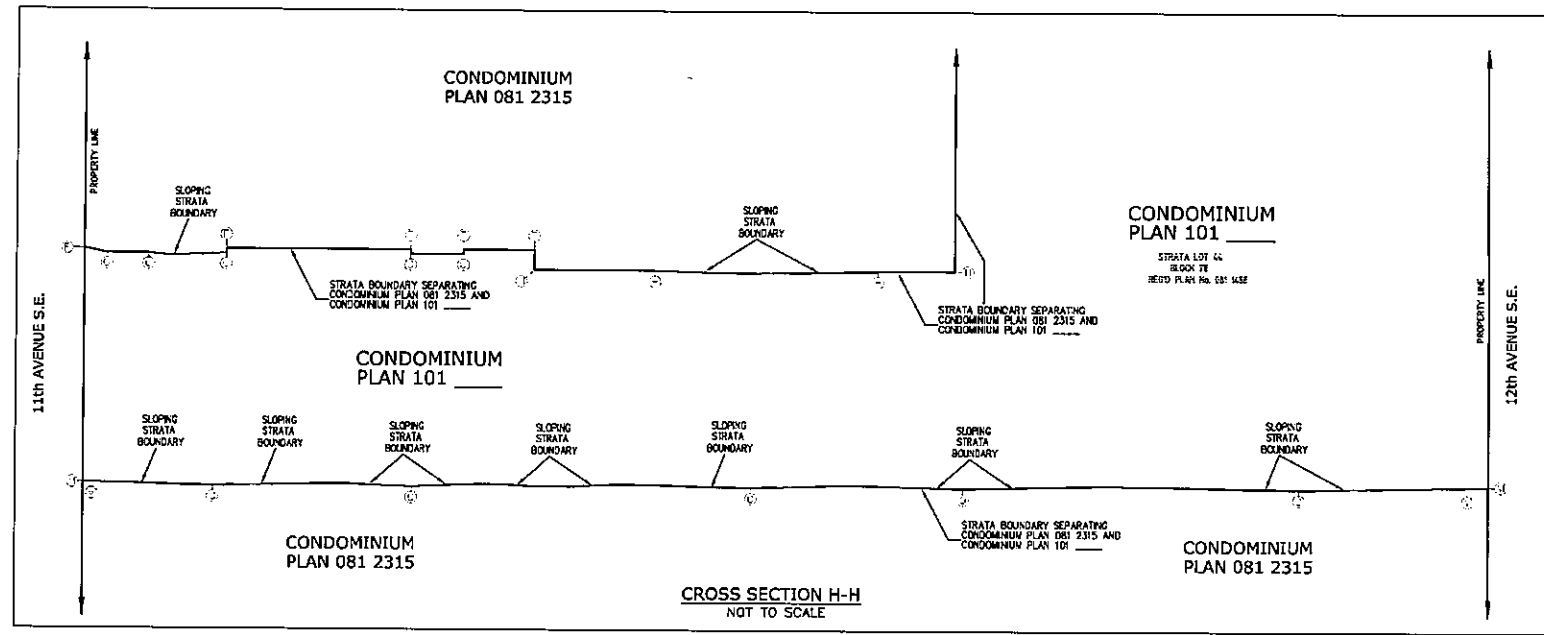
-CROSS SECTIONS SHOWN DO NOT EXHIBIT ALL VARIATIONS.
-CROSS SECTION LOCATIONS LOCATED DETAIL 'T' SHEET 8 OF 22.

KELLAM BERG
ENGINEERING & SURVEYS LTD.
CONSULTING ENGINEERS
LAND SURVEYORS
PLANNERS
(403) 640 0800
5800 - 1A STREET S.W.
CALGARY, ALBERTA T2H 0G1

REGISTRAR
LAND TITLES OFFICE

PLAN No. 1014767
ENTERED AND REGISTERED
ON December 14, 2010
INSTRUMENT No: 101361453

A. Bennett
A.D. REGISTRAR



-CROSS SECTIONS SHOWN DO NOT EXHIBIT ALL VARIATIONS.
-CROSS SECTION LOCATIONS LOCATED DETAIL 'I' SHEET 8 OF 22.

KELLAM BERG
ENGINEERING & SURVEYS LTD.
CONSULTING ENGINEERS
LAND SURVEYORS
PLANNERS
(403) 640 0900
5800 - 1A STREET S.W.
CALGARY, ALBERTA T2H 0G1